Grand Traverse Band of Ottawa and Chippewa Indians

Portions of Acme & White Water Townships - Tax Agreement Map

Tax Agreement Area
Jurisdictions
State Roads
Lakes
* Tribe Parcels
Survey Sections
Public Roads
Streams

* Tribal Parcels - Included in the Tax Agreement Area

0 0.5 1 1.5 2 2.5 3 Miles

Source: Grand Traverse Band of Ottawa and Chippewa Indians
Michigan Center for Geographic Information, Dept. of Information Technology

Map Prepared May 2005 by: Land Information Access Association
helping communities sustain their cultural and natural resources

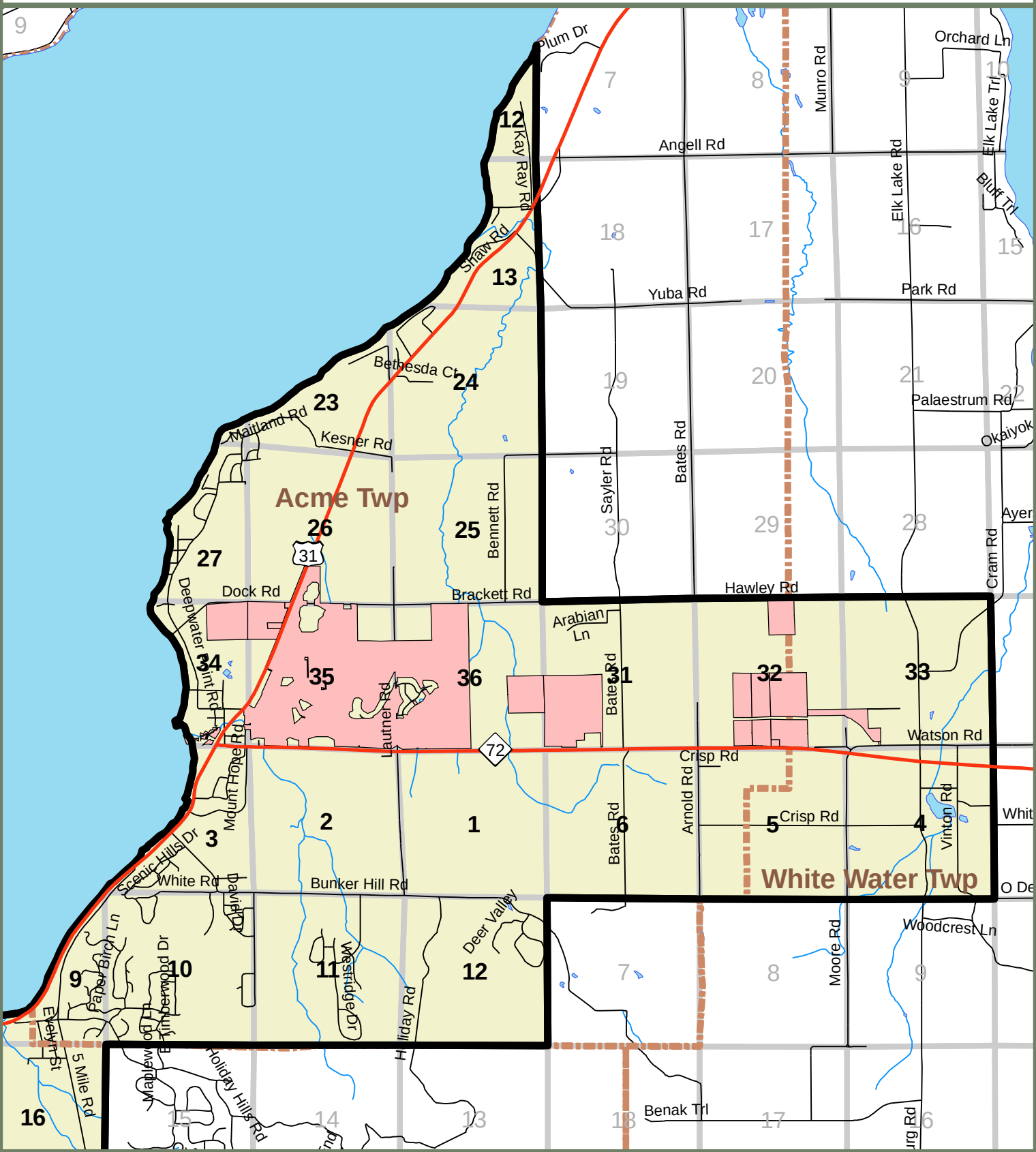

Grand Traverse Band of Ottawa and Chippewa Indians

Bingham Township - Tax Agreement Map

Tax Agreement Area
Jurisdictions
State Roads
Lakes
* Tribe Parcels
Survey Sections
Public Roads
Streams

* Tribal Parcels - Included in the Tax Agreement Area

0 0.5 1 1.5 2 2.5 3 Miles

Source: Grand Traverse Band of Ottawa and Chippewa Indians
Michigan Center for Geographic Information, Dept. of Information Technology

Map Prepared May 2005 by: Land Information Access Association
helping communities sustain their cultural and natural resources

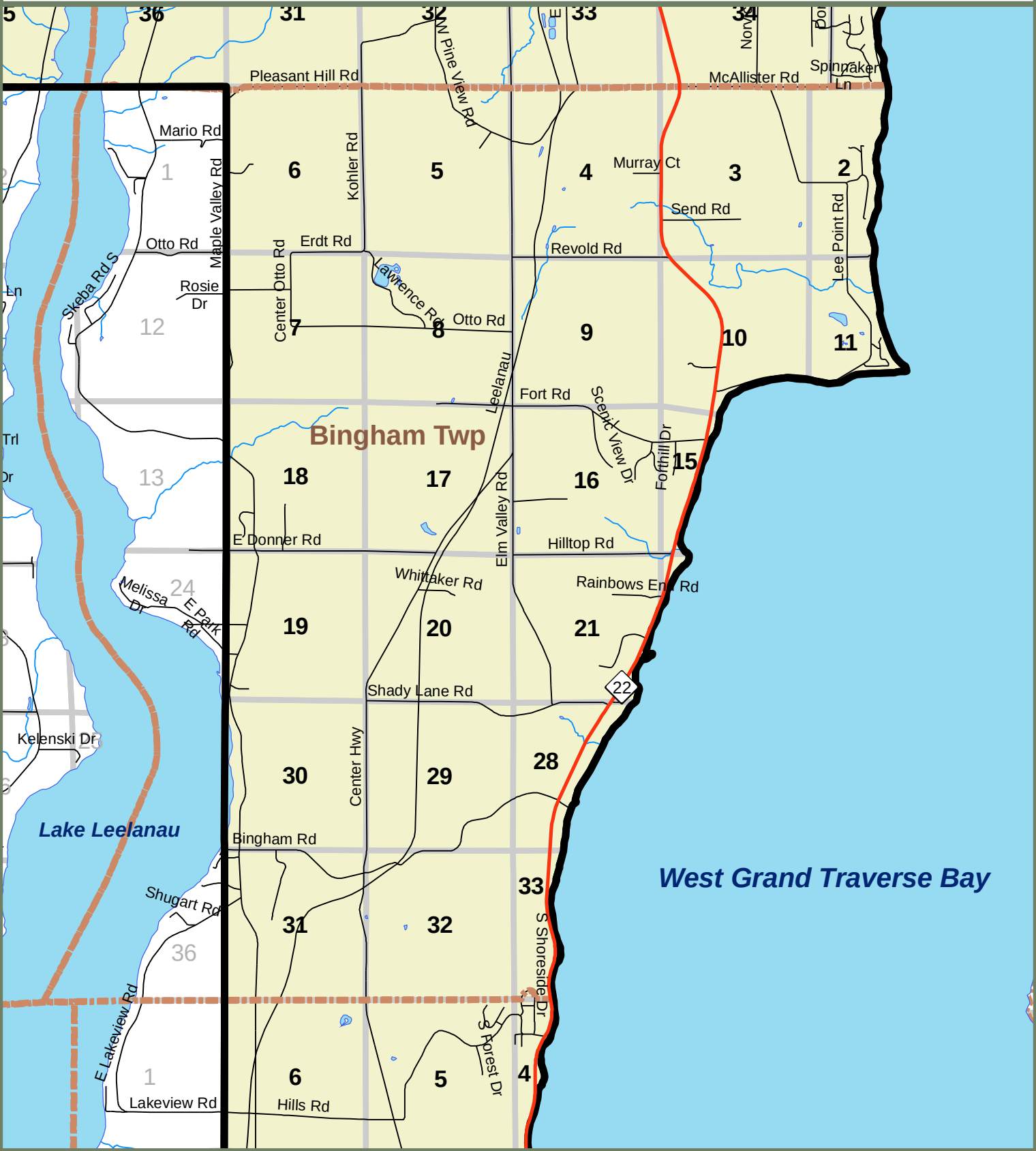

Grand Traverse Band of Ottawa and Chippewa Indians

Blair Township - Tax Agreement Map

Tax Agreement Area
Jurisdictions
State Roads
Lakes
* Tribe Parcels
Survey Sections
Public Roads
Streams

* Tribal Parcels - Included in the Tax Agreement Area

0 0.5 1 1.5 2 2.5 3 Miles

Source: Grand Traverse Band of Ottawa and Chippewa Indians
Michigan Center for Geographic Information, Dept. of Information Technology

Map Prepared May 2005 by: Land Information Access Association
helping communities sustain their cultural and natural resources

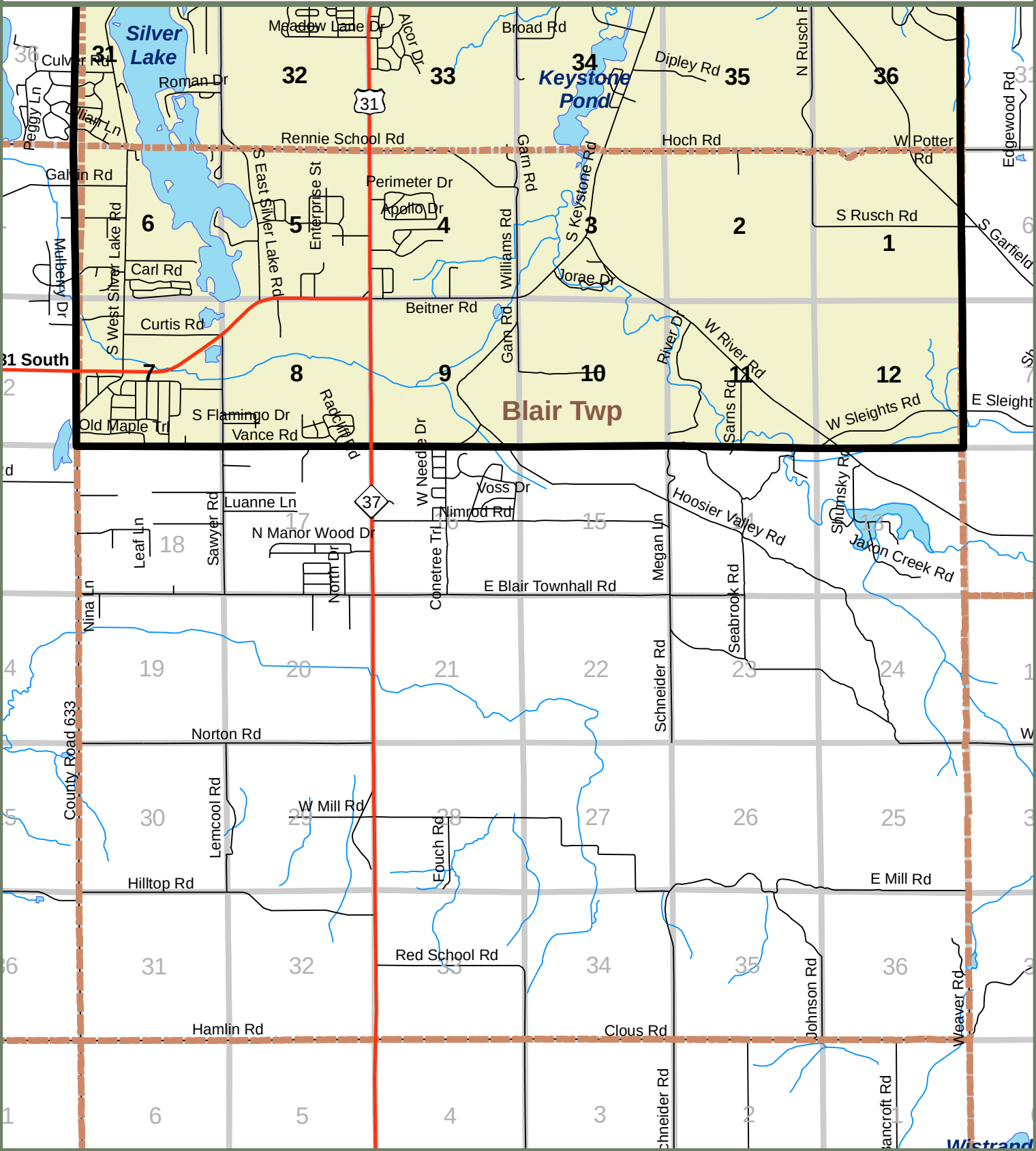

Grand Traverse Band of Ottawa and Chippewa Indians

Benzonia Twp., Benzie County - Tax Agreement Map

Tax Agreement Area
* Tribe Parcels
12 Survey Sections
State Roads
Public Roads
Lakes
Streams
Jurisdictions

* Tribal Parcels - Included in the Tax Agreement Area

Source: Grand Traverse Band of Ottawa and Chippewa Indians
Michigan Center for Geographic Information, Dept. of Information Technology

Map Prepared May 2005 by: Land Information Access Association
helping communities sustain their cultural and natural resources

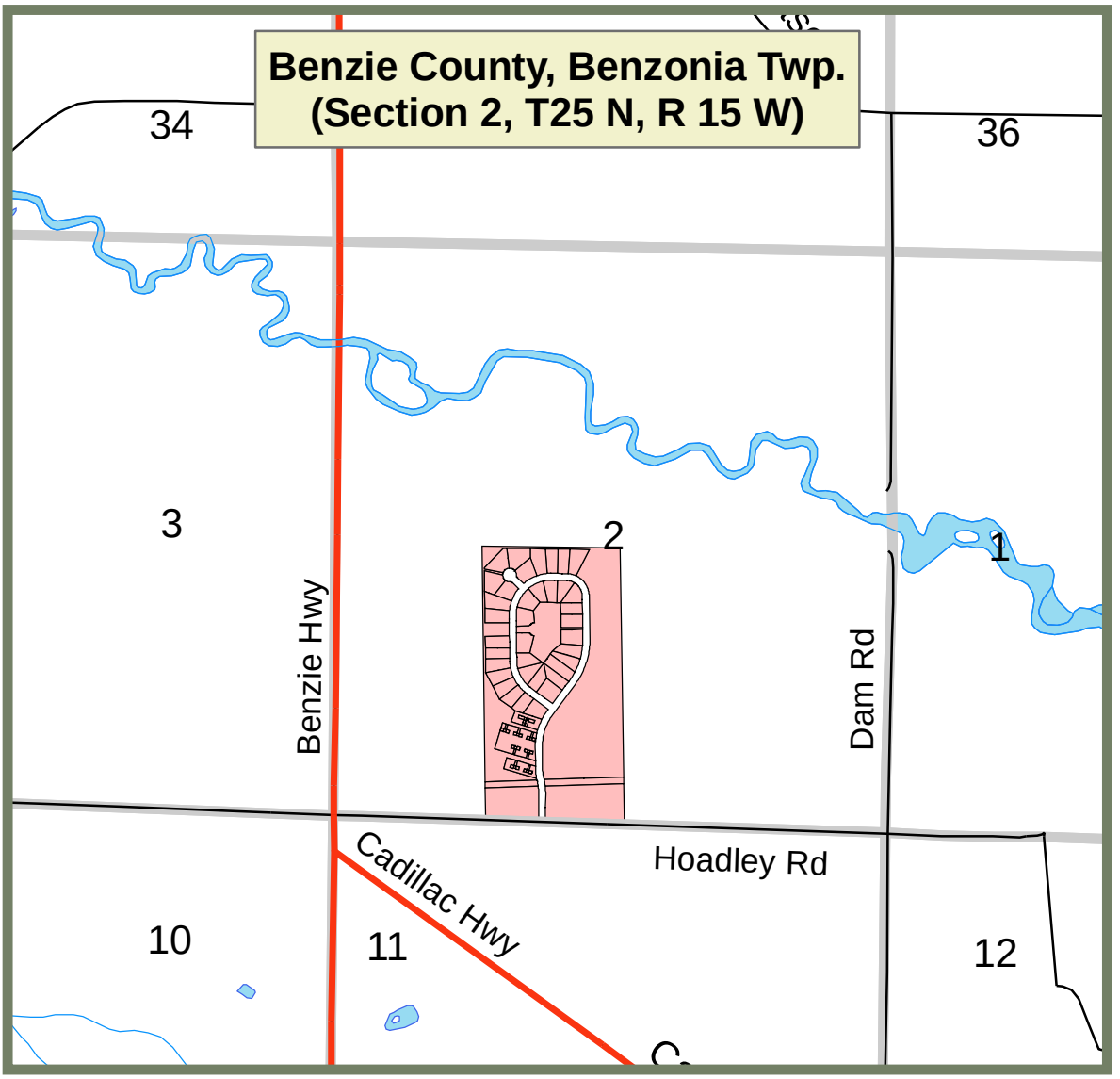

N
W
E
S

0 0.25 0.5 1 Miles

Grand Traverse Band of Ottawa and Chippewa Indians

Eveline Twp., Charlevoix County - Tax Agreement Map

Tax Agreement Area
* Tribe Parcels
12 Survey Sections
State Roads
Public Roads
Lakes
Streams
Jurisdictions

* Tribal Parcels - Included in the Tax Agreement Area

Source: Grand Traverse Band of Ottawa and Chippewa Indians
Michigan Center for Geographic Information, Dept. of Information Technology

Map Prepared May 2005 by: Land Information Access Association
helping communities sustain their cultural and natural resources

Grand Traverse Band of Ottawa and Chippewa Indians
Established 1980

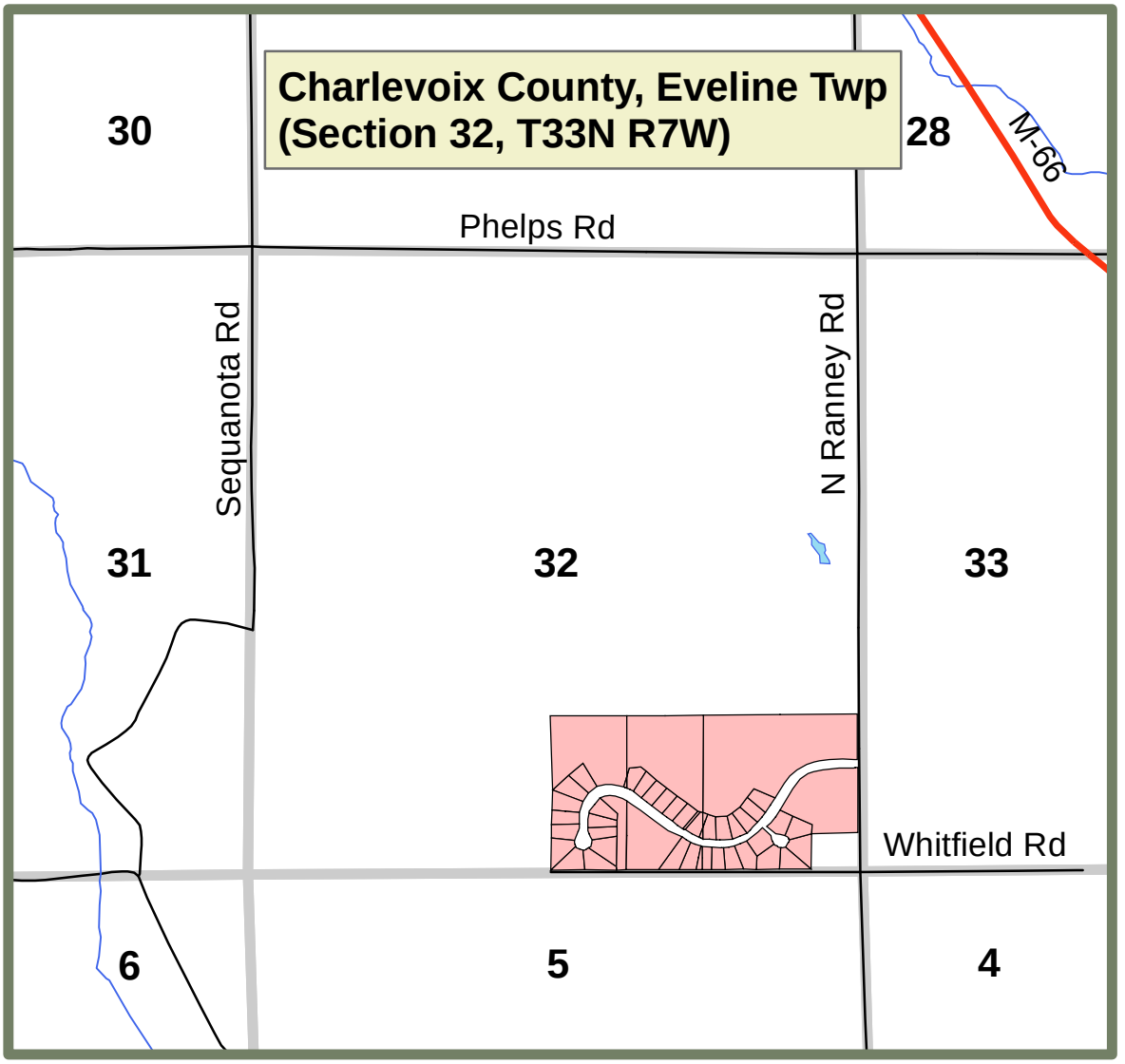

N
W
E
S

0 0.25 0.5 1 Miles

Grand Traverse Band of Ottawa and Chippewa Indians

Helena Twp., Antrim County - Tax Agreement Map

Tax Agreement Area
* Tribe Parcels
12 Survey Sections
State Roads
Public Roads
Lakes
Streams
Jurisdictions

* Tribal Parcels - Included in the Tax Agreement Area

Source: Grand Traverse Band of Ottawa and Chippewa Indians
Michigan Center for Geographic Information, Dept. of Information Technology

Map Prepared May 2005 by: Land Information Access Association
helping communities sustain their cultural and natural resources

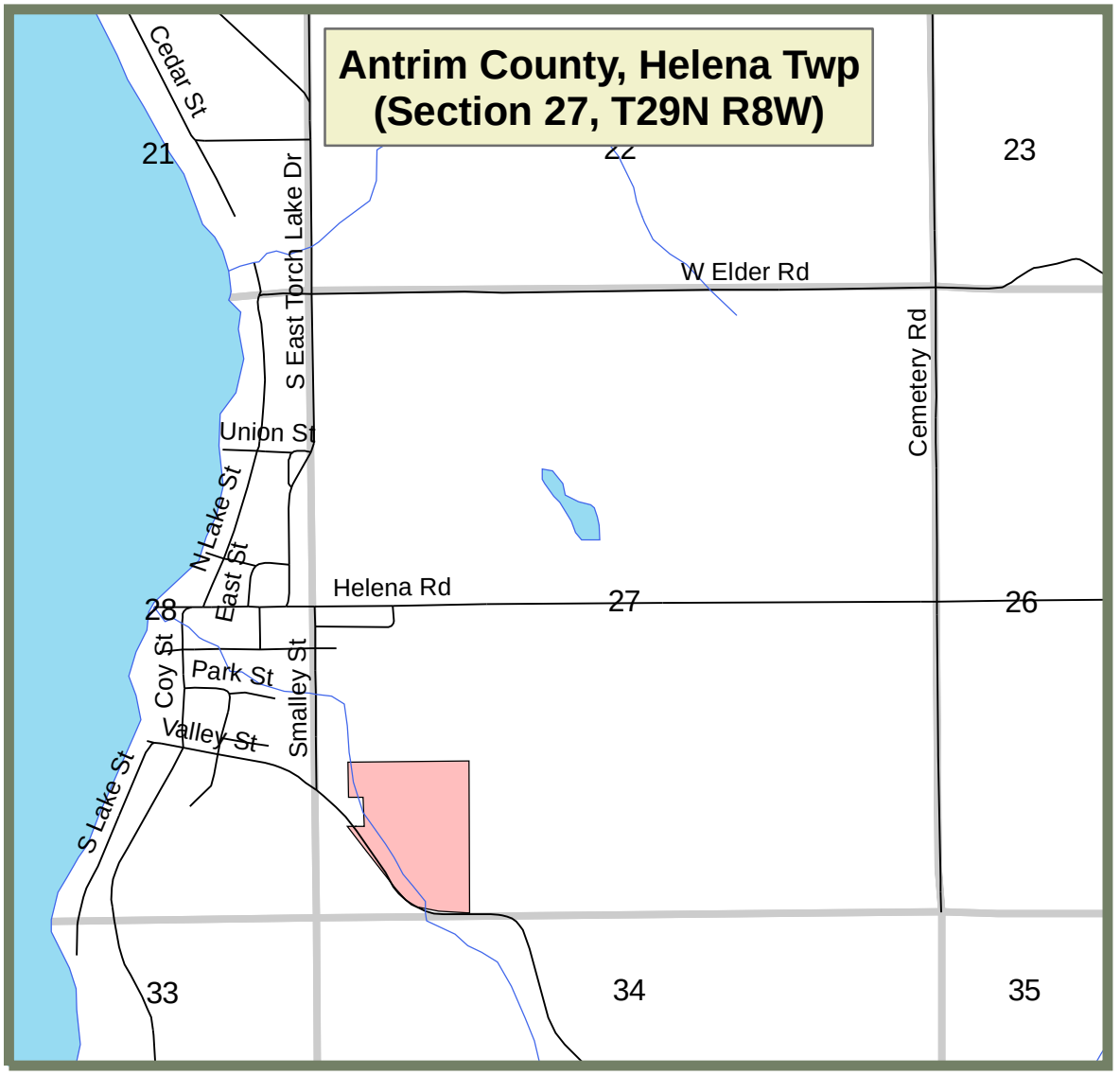

N
W
E
S

0 0.25 0.5 1 Miles

Grand Traverse Band of Ottawa and Chippewa Indians

Helena Twp., Antrim County - Tax Agreement Map

Tax Agreement Area
* Tribe Parcels
12 Survey Sections
State Roads
Public Roads
Lakes
Streams
Jurisdictions

* Tribal Parcels - Included in the Tax Agreement Area

Source: Grand Traverse Band of Ottawa and Chippewa Indians
Michigan Center for Geographic Information, Dept. of Information Technology

Map Prepared May 2005 by: Land Information Access Association
helping communities sustain their cultural and natural resources

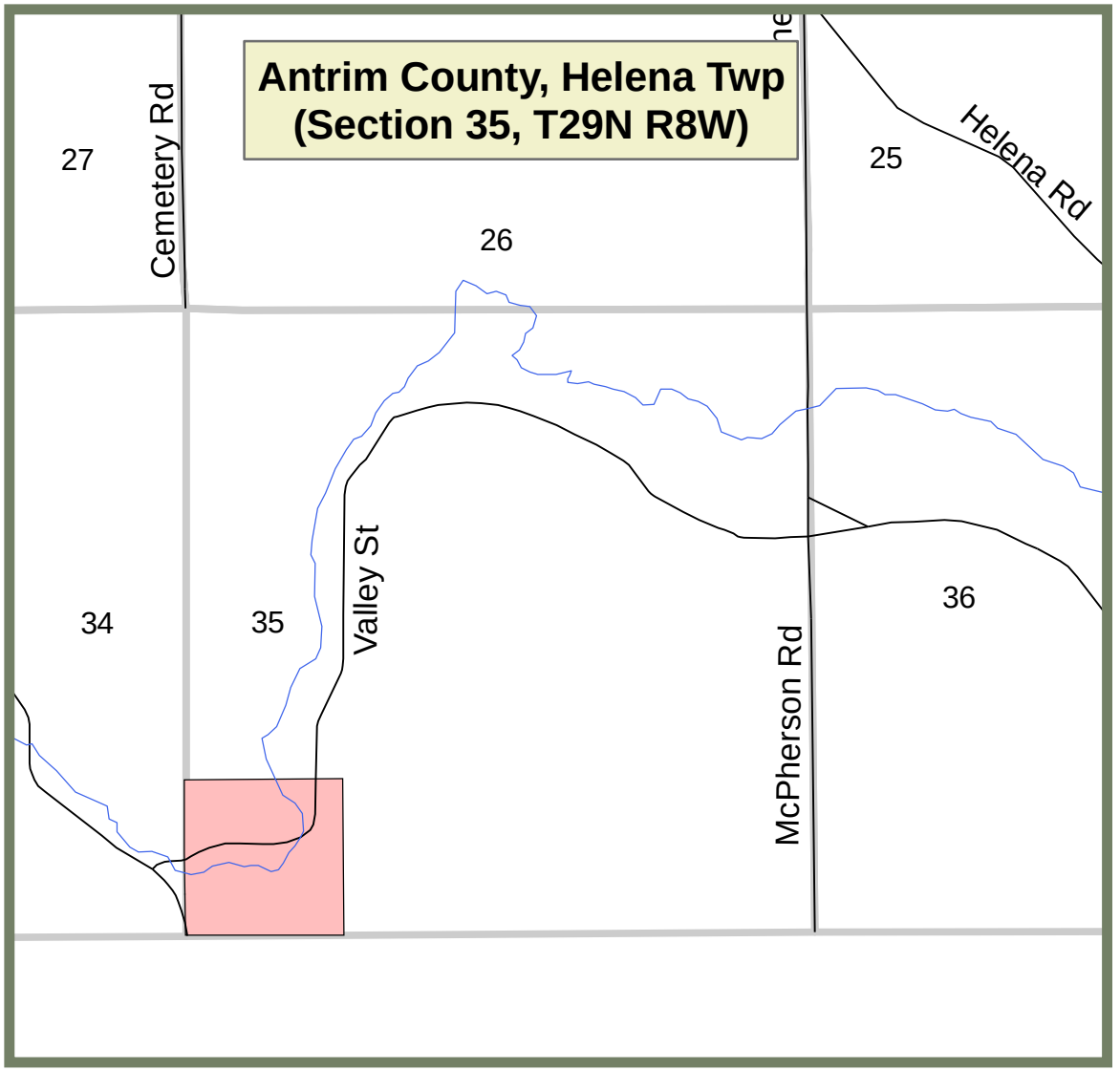

N
W
E
S

0 0.25 0.5 1 Miles

Grand Traverse Band of Ottawa and Chippewa Indians

St. James Twp., Charlevoix County - Tax Agreement Map

Tax Agreement Area
* Tribe Parcels
12 Survey Sections
State Roads
Public Roads
Lakes
Streams
Jurisdictions

* Tribal Parcels - Included in the Tax Agreement Area

Source: Grand Traverse Band of Ottawa and Chippewa Indians
Michigan Center for Geographic Information, Dept. of Information Technology

Map Prepared May 2005 by: Land Information Access Association
helping communities sustain their cultural and natural resources

Grand Traverse Band of Ottawa and Chippewa Indians
Established 1980

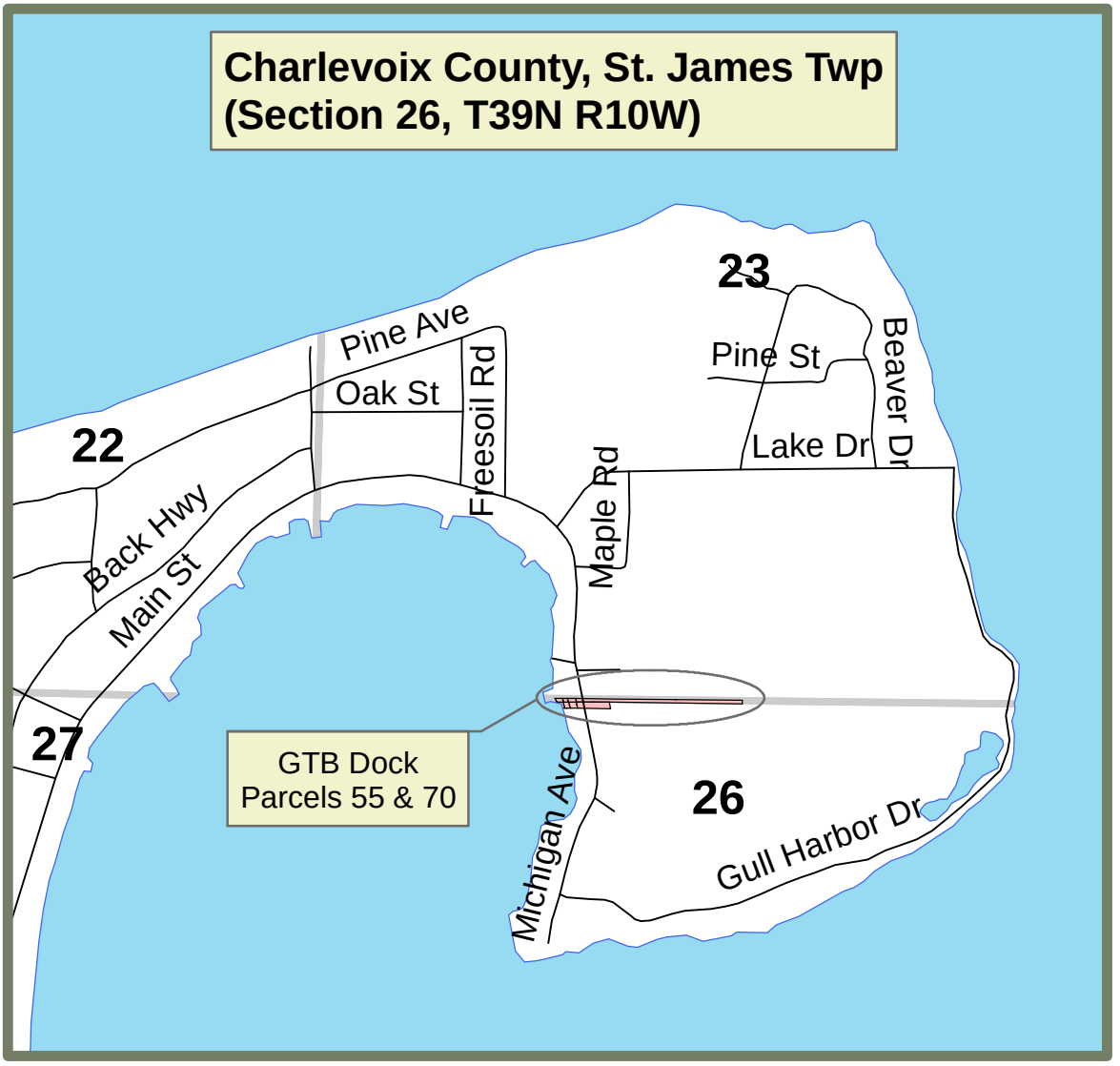

N
W
E
S

0 0.25 0.5 1 Miles

Grand Traverse Band of Ottawa and Chippewa Indians

Portion of East Bay Township - Tax Agreement Map

Tax Agreement Area
Jurisdictions
State Roads
Lakes
* Tribe Parcels
Survey Sections
Public Roads
Streams

* Tribal Parcels - Included in the Tax Agreement Area

0 0.5 1 1.5 2 2.5 3 Miles

Source: Grand Traverse Band of Ottawa and Chippewa Indians
Michigan Center for Geographic Information, Dept. of Information Technology

Map Prepared May 2005 by: Land Information Access Association
helping communities sustain their cultural and natural resources

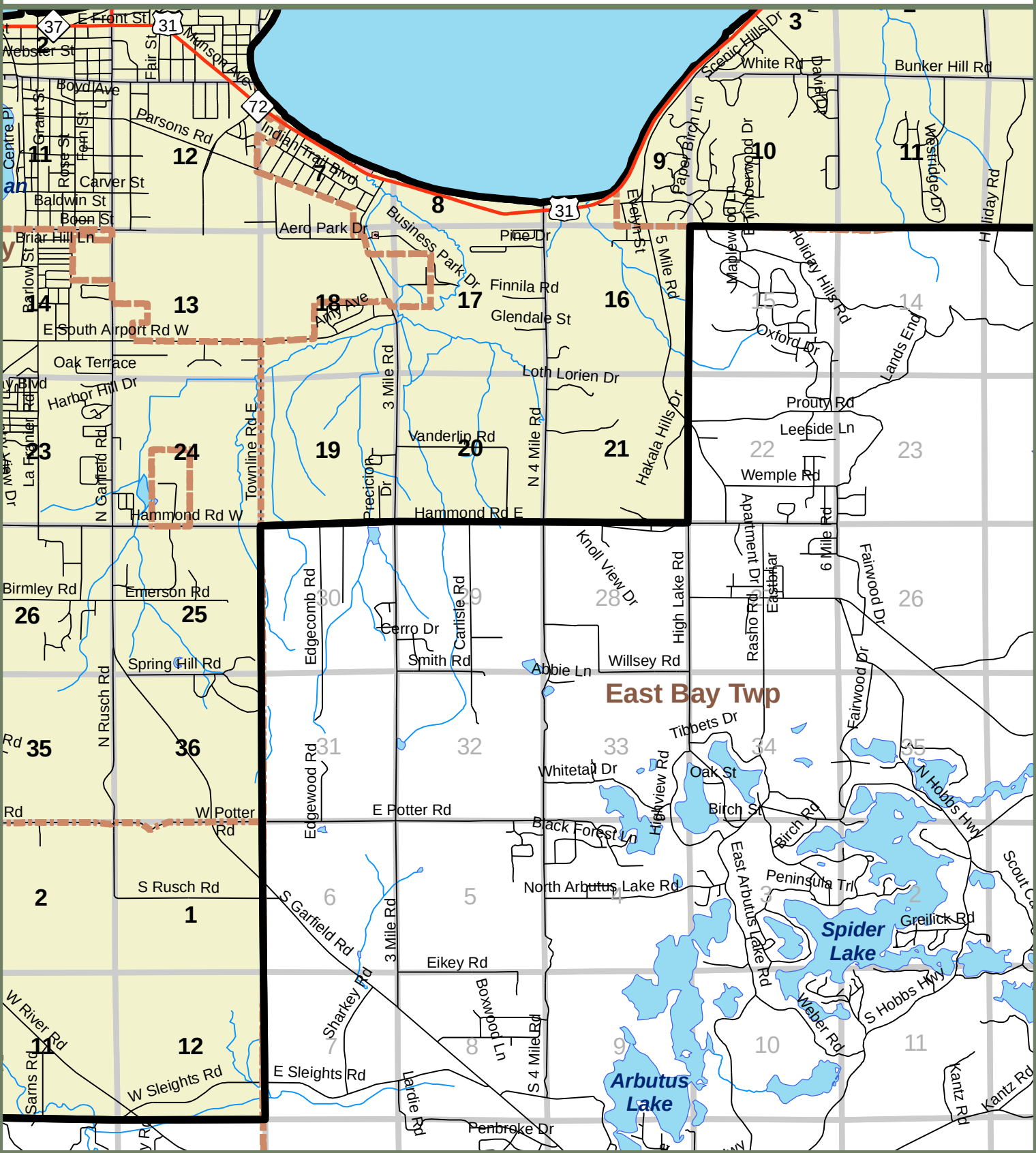

Grand Traverse Band of Ottawa and Chippewa Indians

Portions of Elk Rapids & Milton Townships - Tax Agreement Map

Tax Agreement Area
Jurisdictions
State Roads
Lakes
* Tribe Parcels
Survey Sections
Public Roads
Streams

* Tribal Parcels - Included in the Tax Agreement Area

0 0.5 1 1.5 2 2.5 3 Miles

Source: Grand Traverse Band of Ottawa and Chippewa Indians
Michigan Center for Geographic Information, Dept. of Information Technology

Map Prepared May 2005 by: Land Information Access Association
helping communities sustain their cultural and natural resources

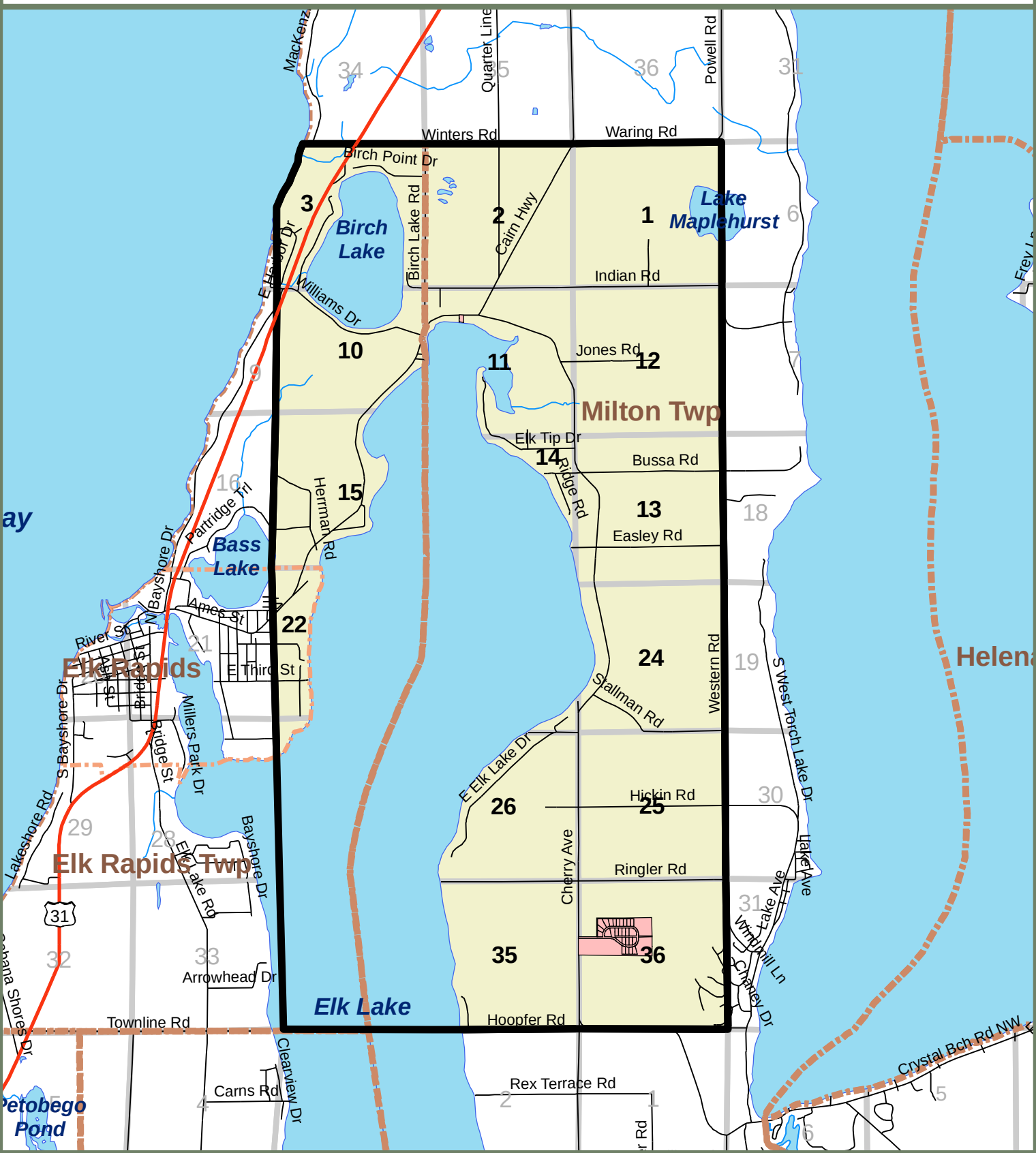

Grand Traverse Band of Ottawa and Chippewa Indians

Elmwood Township - Tax Agreement Map

Tax Agreement Area
Jurisdictions
State Roads
Lakes
* Tribe Parcels
Survey Sections
Public Roads
Streams

* Tribal Parcels - Included in the Tax Agreement Area

0 0.5 1 1.5 2 2.5 3 Miles

Source: Grand Traverse Band of Ottawa and Chippewa Indians
Michigan Center for Geographic Information, Dept. of Information Technology

Map Prepared May 2005 by: Land Information Access Association
helping communities sustain their cultural and natural resources

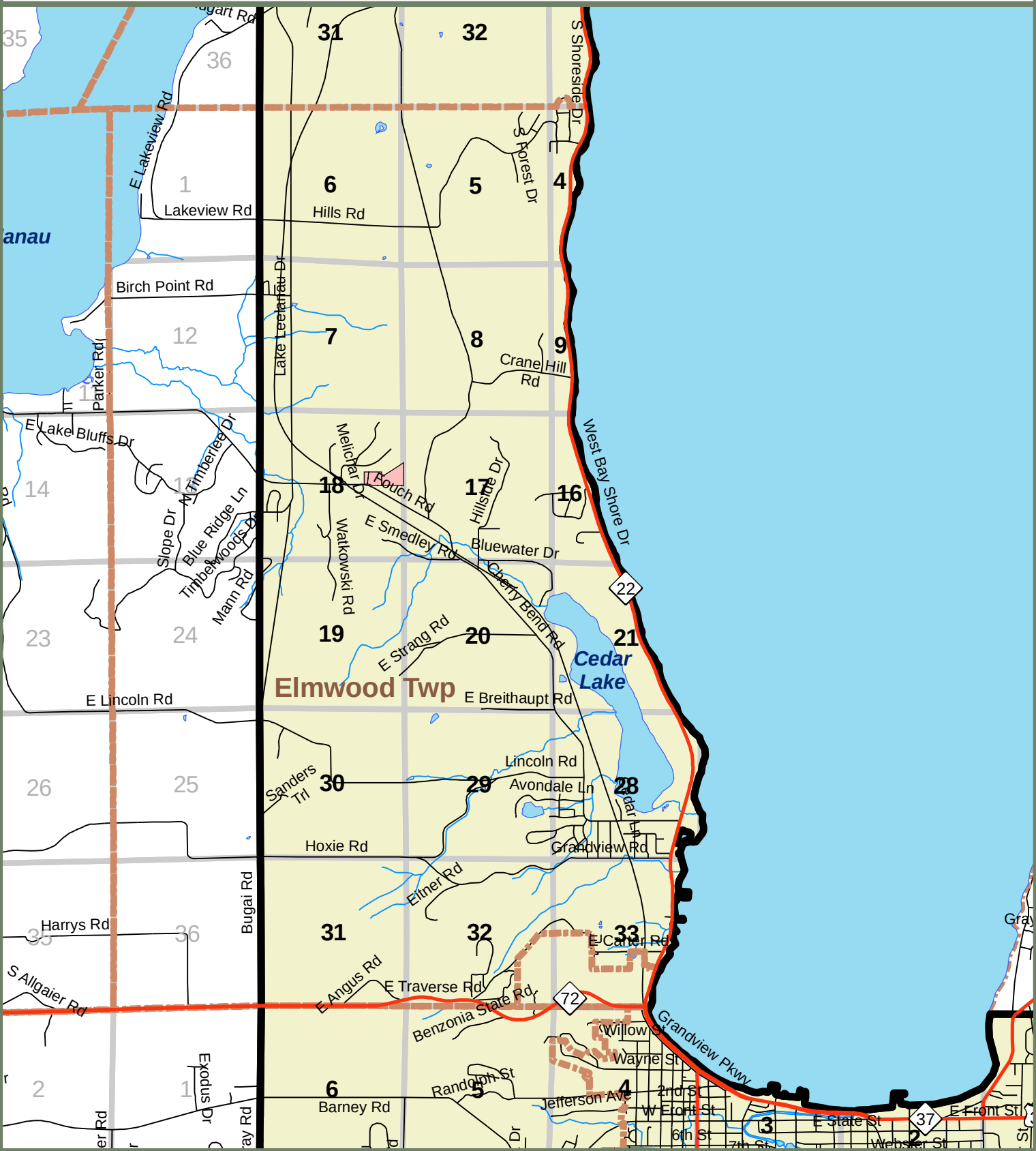

Grand Traverse Band of Ottawa and Chippewa Indians

Garfield Township - Tax Agreement Map

Tax Agreement Area
Jurisdictions
State Roads
Lakes
* Tribe Parcels
Survey Sections
Public Roads
Streams

* Tribal Parcels - Included in the Tax Agreement Area

0 0.5 1 1.5 2 2.5 3 Miles

Source: Grand Traverse Band of Ottawa and Chippewa Indians
Michigan Center for Geographic Information, Dept. of Information Technology

Map Prepared May 2005 by: Land Information Access Association
helping communities sustain their cultural and natural resources

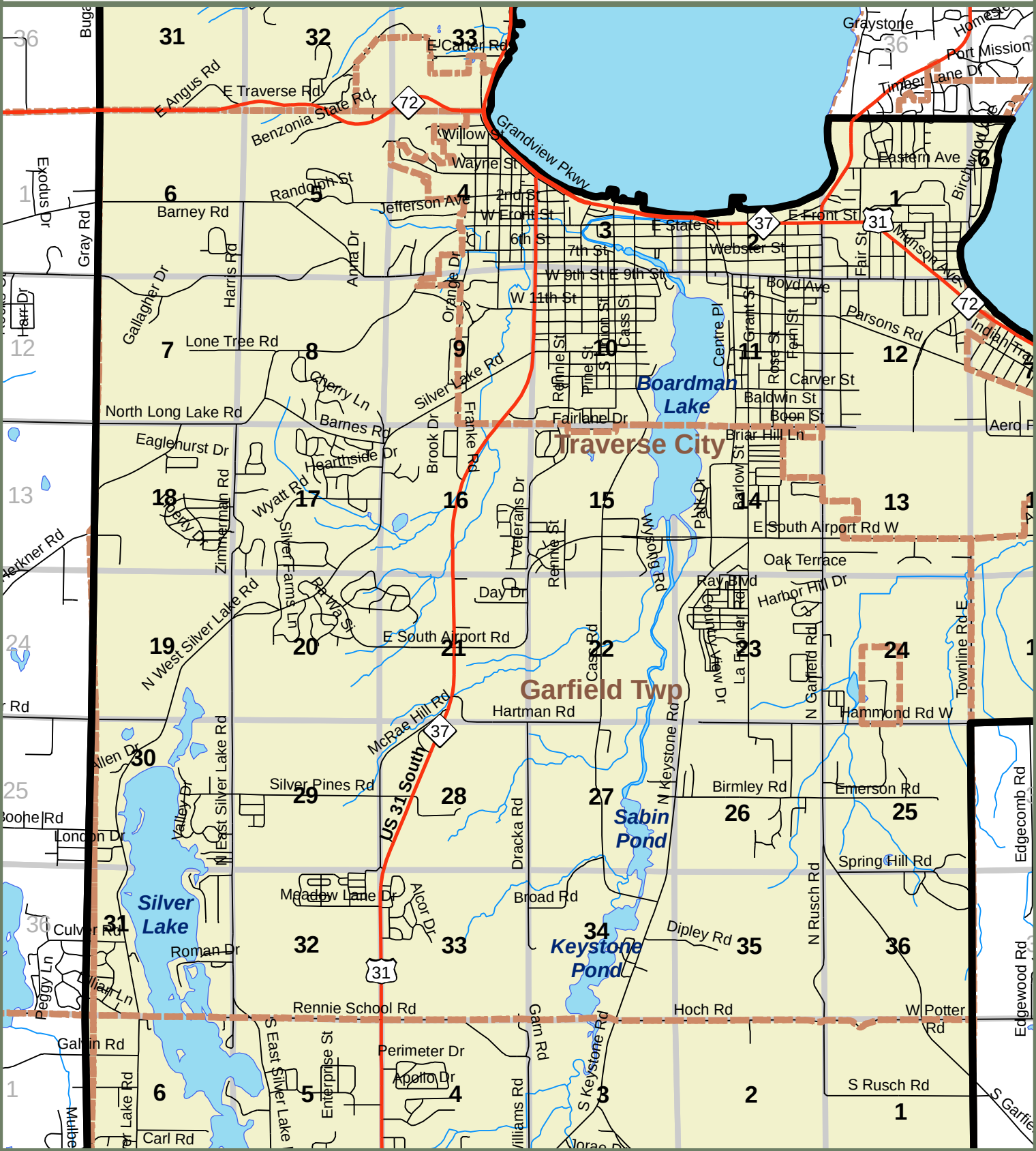

Grand Traverse Band of Ottawa and Chippewa Indians

Southern 1/2 Leelanau Township - Tax Agreement Map

Tax Agreement Area
Jurisdictions
State Roads
Lakes
* Tribe Parcels
Survey Sections
Public Roads
Streams

* Tribal Parcels - Included in the Tax Agreement Area

0 0.5 1 1.5 2 2.5 3 Miles

Source: Grand Traverse Band of Ottawa and Chippewa Indians
Michigan Center for Geographic Information, Dept. of Information Technology

Map Prepared May 2005 by: Land Information Access Association
helping communities sustain their cultural and natural resources

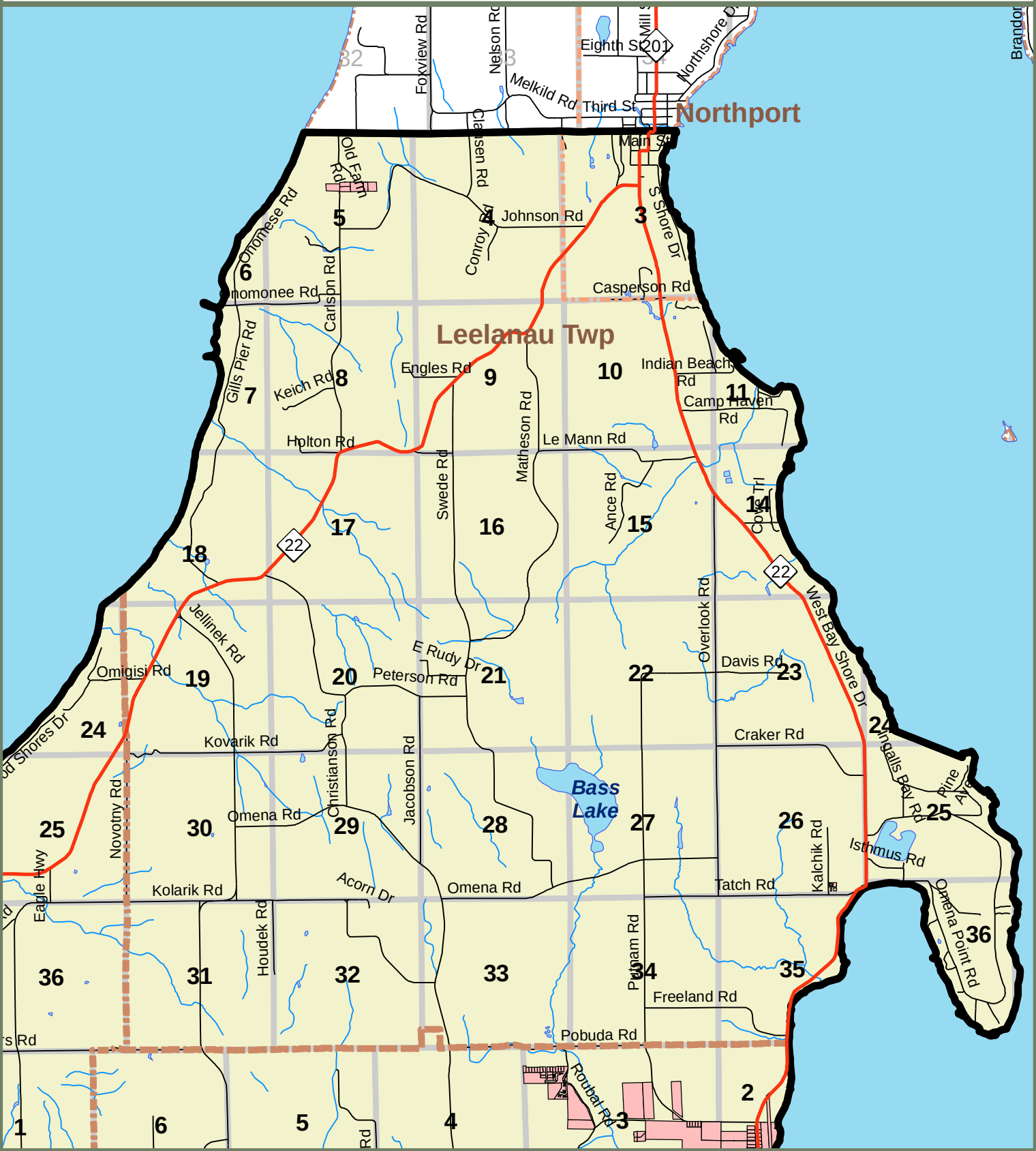

Grand Traverse Band of Ottawa and Chippewa Indians

Leland Township - Tax Agreement Map

Tax Agreement Area
Jurisdictions
State Roads
Lakes
* Tribe Parcels
Survey Sections
Public Roads
Streams

* Tribal Parcels - Included in the Tax Agreement Area

0 0.5 1 1.5 2 2.5 3 Miles

Source: Grand Traverse Band of Ottawa and Chippewa Indians
Michigan Center for Geographic Information, Dept. of Information Technology

Map Prepared May 2005 by: Land Information Access Association
helping communities sustain their cultural and natural resources

Grand Traverse Band of Ottawa and Chippewa Indians
Established 1980

Grand Traverse Band of Ottawa and Chippewa Indians

Suttons Bay Township - Tax Agreement Map

Tax Agreement Area
Jurisdictions
State Roads
Lakes
* Tribe Parcels
Survey Sections
Public Roads
Streams

* Tribal Parcels - Included in the Tax Agreement Area

0 0.5 1 1.5 2 2.5 3 Miles

Source: Grand Traverse Band of Ottawa and Chippewa Indians
Michigan Center for Geographic Information, Dept. of Information Technology

Map Prepared May 2005 by: Land Information Access Association
helping communities sustain their cultural and natural resources

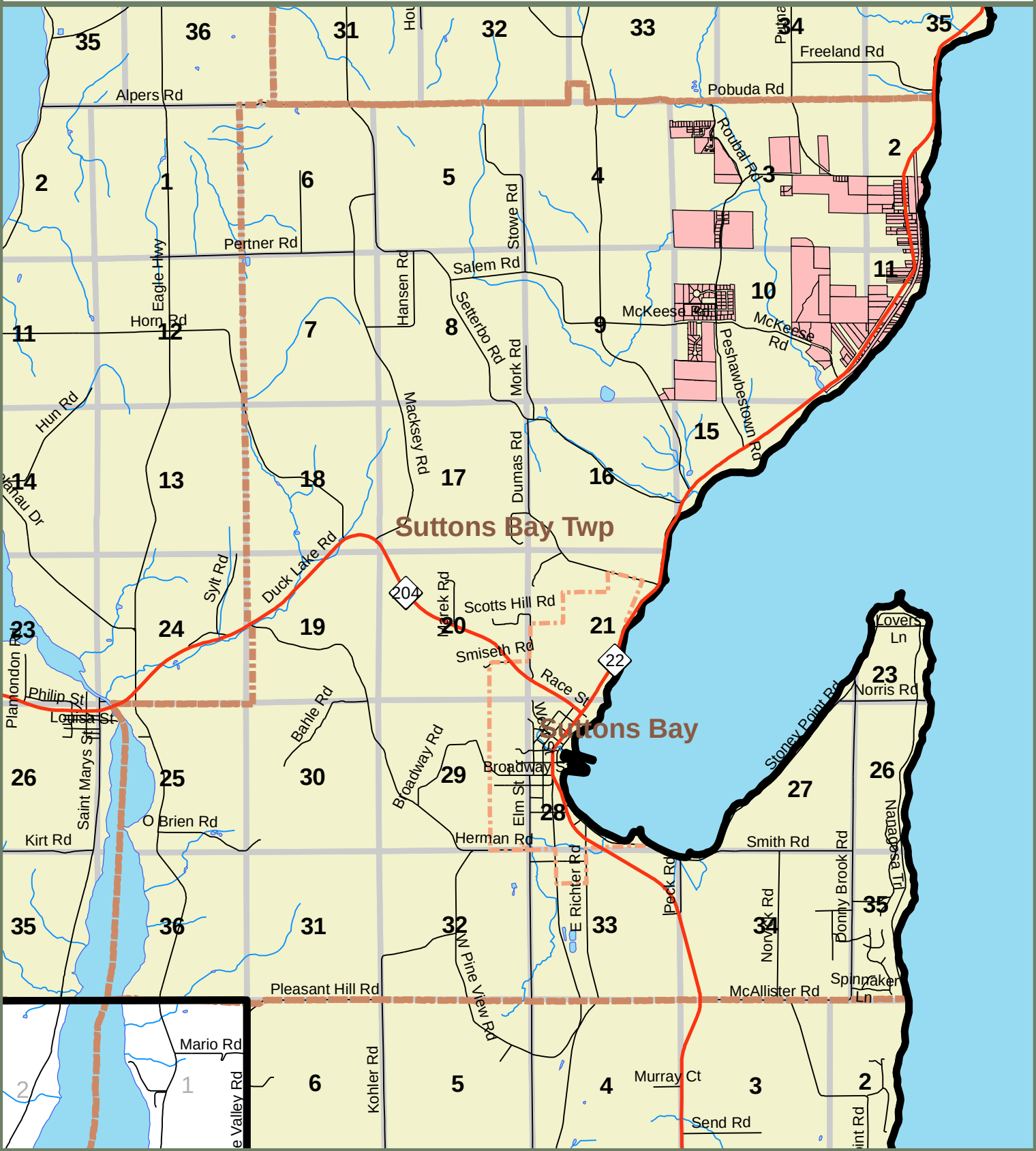

Grand Traverse Band of Ottawa and Chippewa Indians

Traverse City - Tax Agreement Map

Tax Agreement Area
Jurisdictions
State Roads
Lakes
* Tribe Parcels
Survey Sections
Public Roads
Streams

* Tribal Parcels - Included in the Tax Agreement Area

0 0.5 1 1.5 2 2.5 3 Miles

Source: Grand Traverse Band of Ottawa and Chippewa Indians
Michigan Center for Geographic Information, Dept. of Information Technology
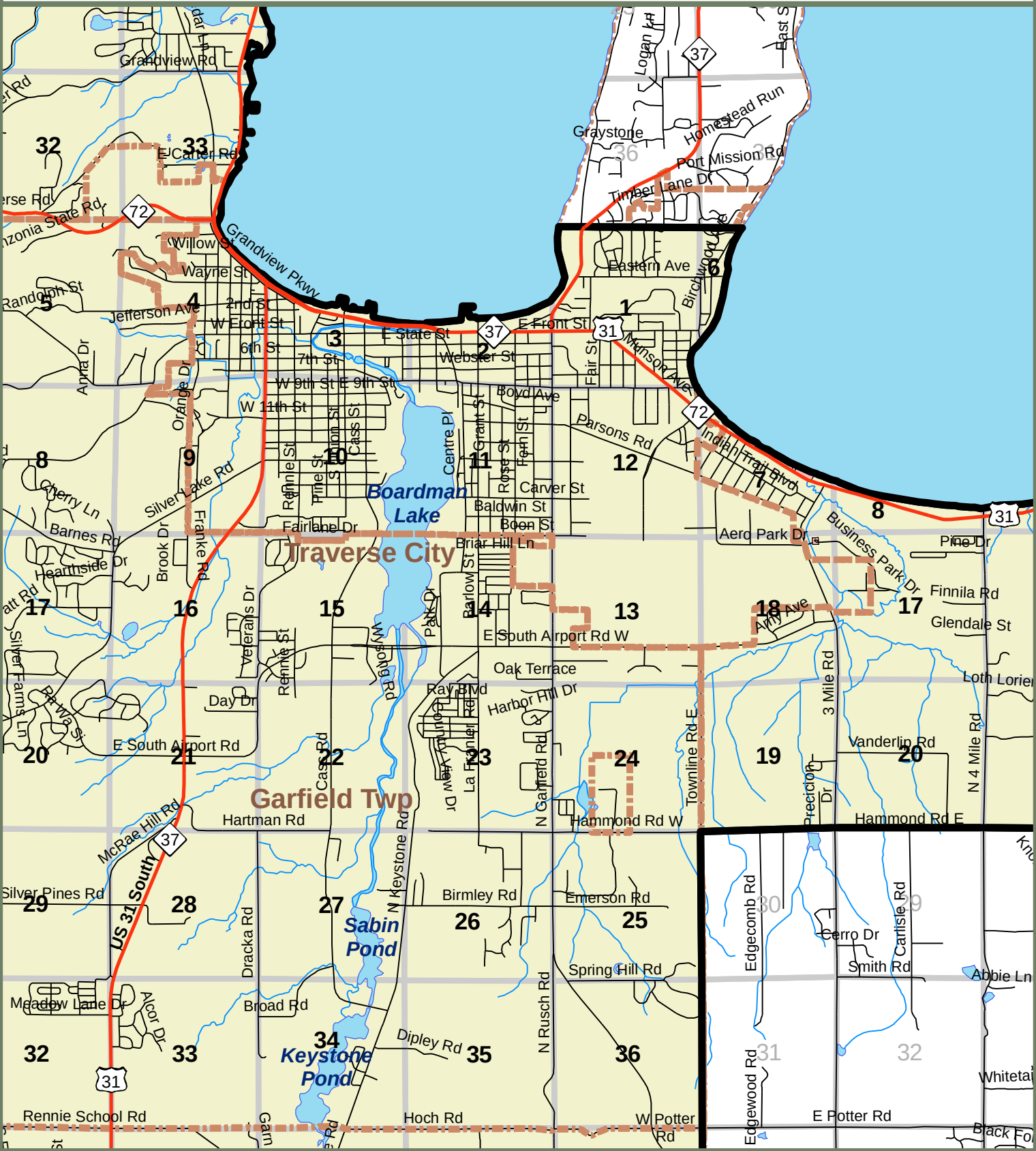
Map Prepared May 2005 by: Land Information Access Association
helping communities sustain their cultural and natural resources