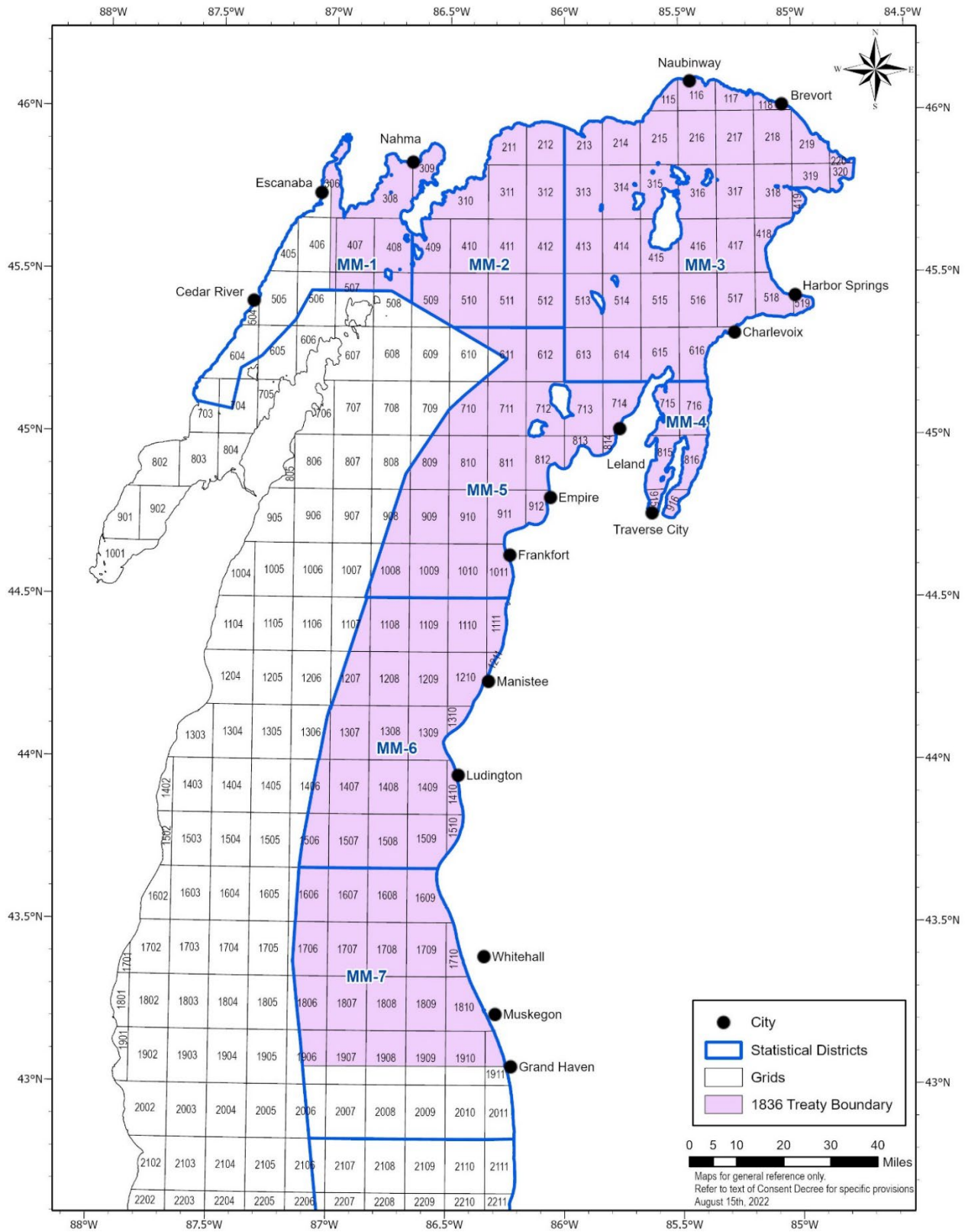


APPENDIX C

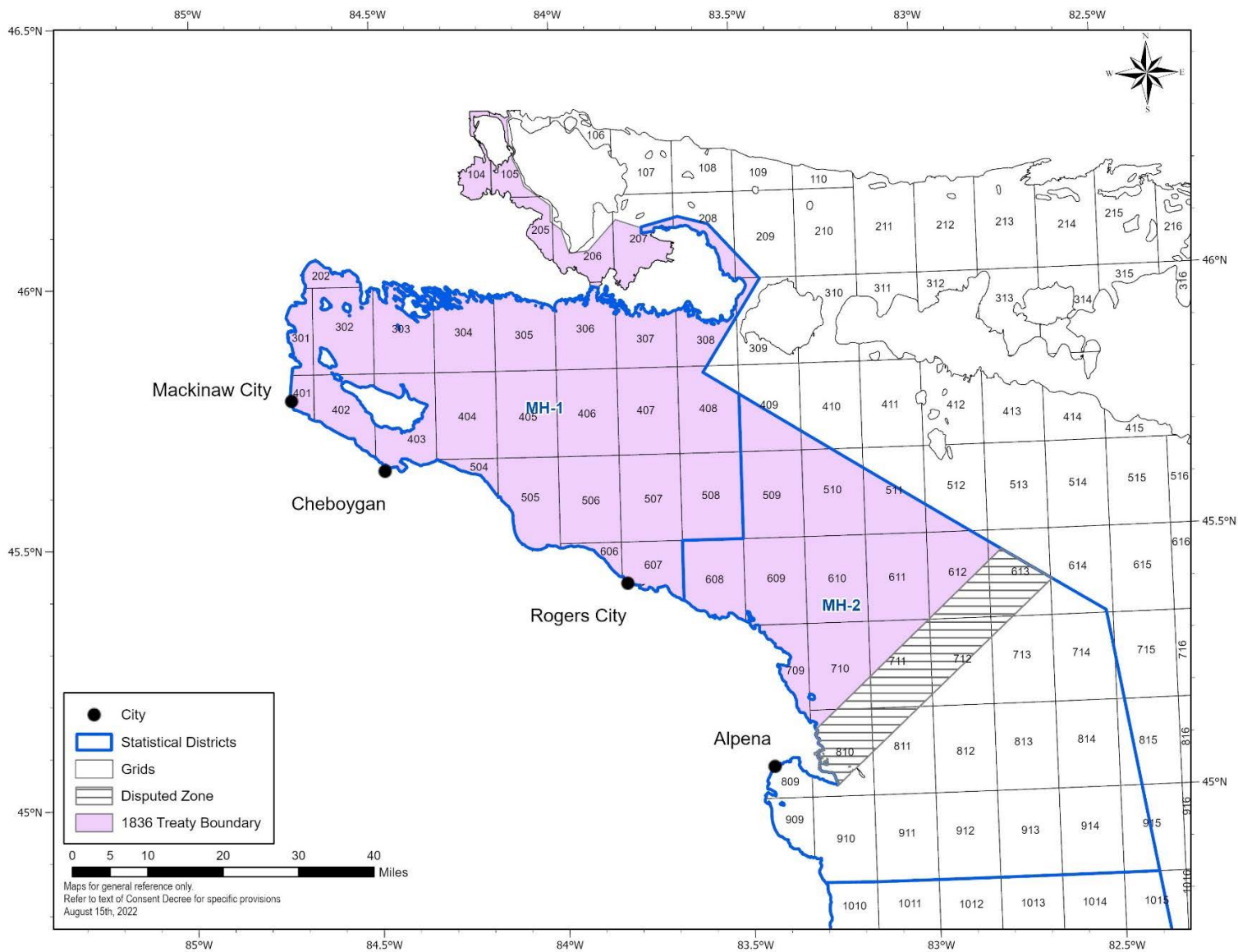
Maps Depicting the Grids, Management Units, Statistical Districts, Zones, and Various Other Areas Described in the Consent Decree

Maps for general reference only; refer to text of Consent Decree for specific provisions.

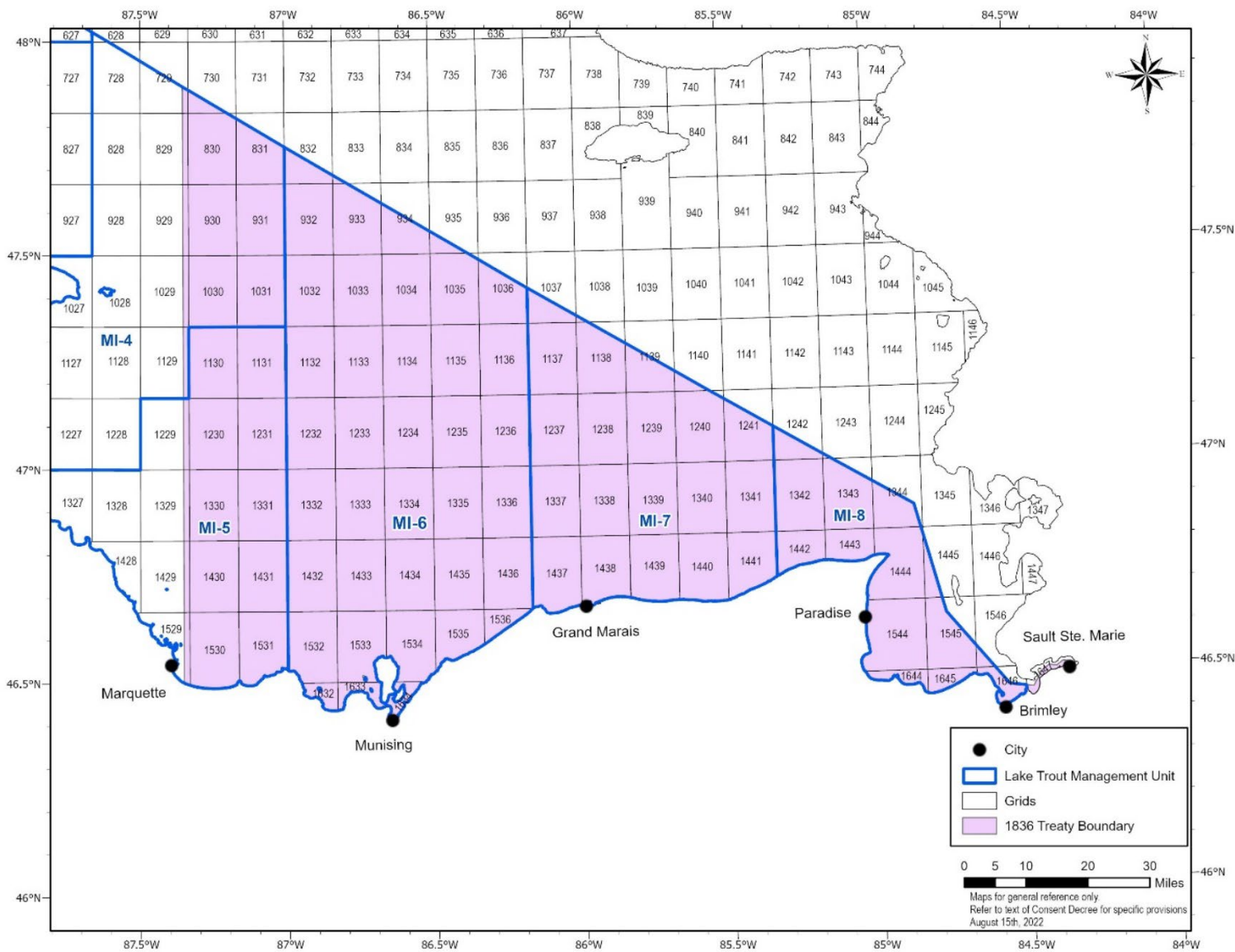
Appendix C: Maps



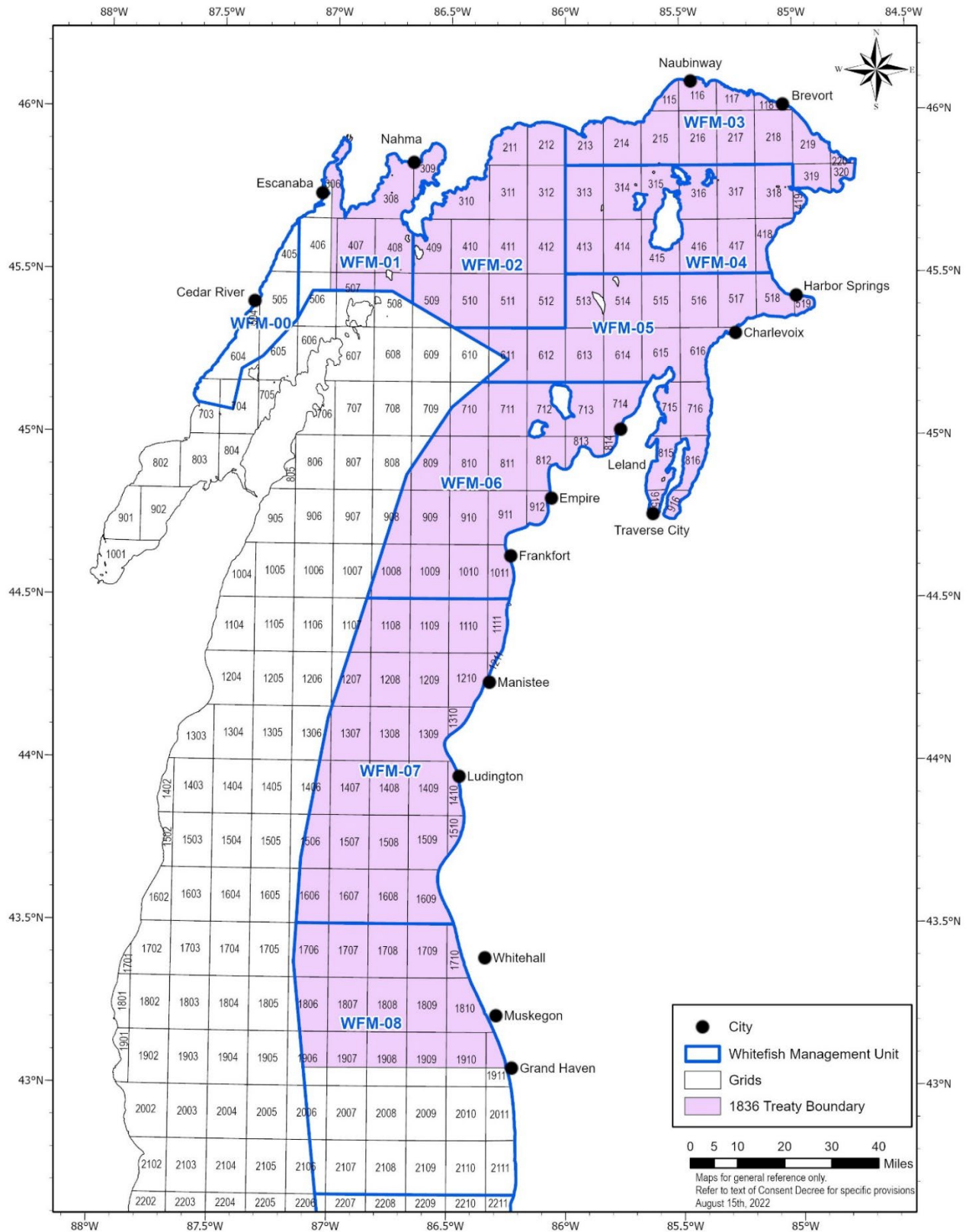
Map 1. Lake Michigan Grids and Statistical Districts.



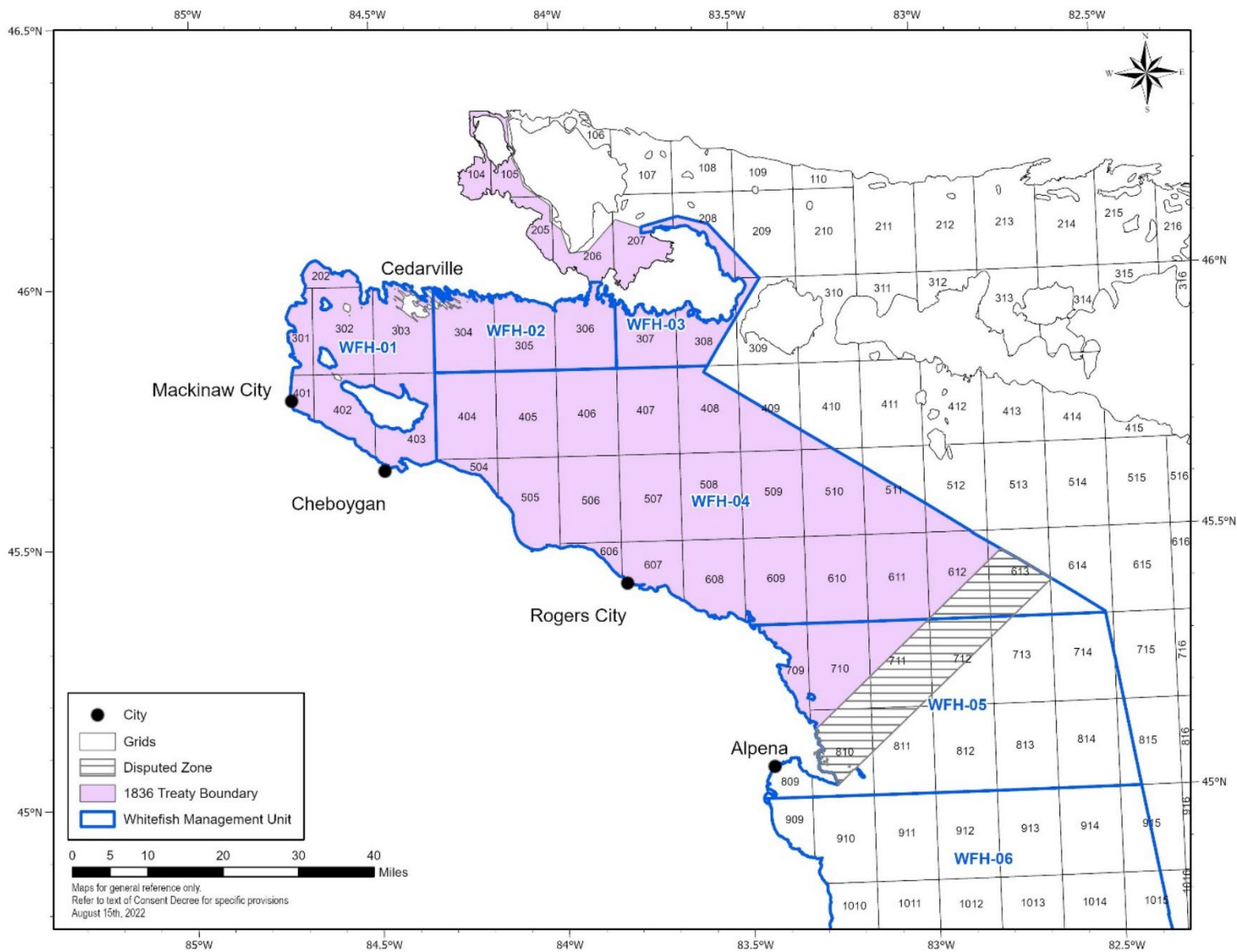
Map 2. Lake Huron Grids and Statistical Districts.



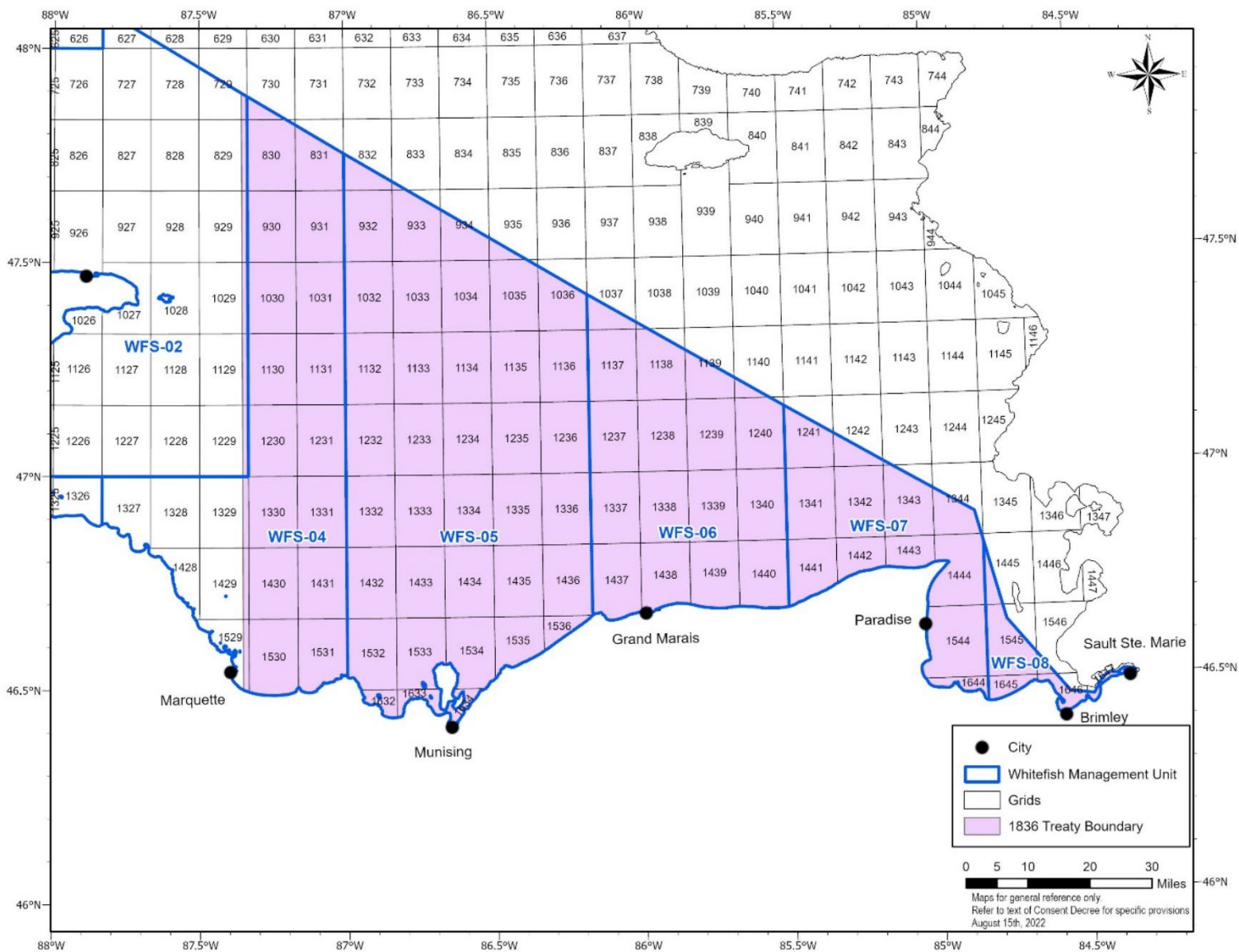
Map 3. Lake Superior Grids and Lake Trout Management Units.



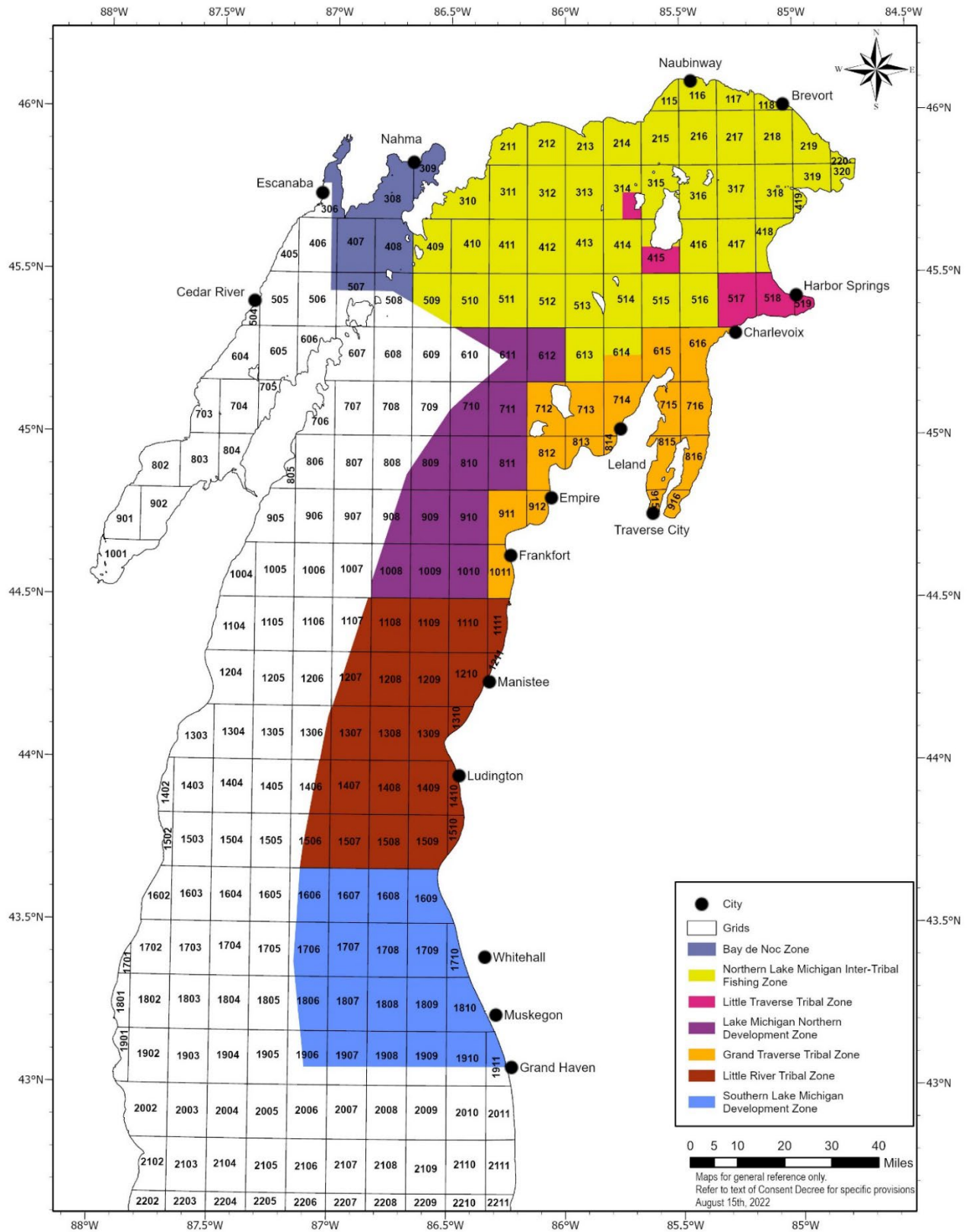
Map 4. Lake Michigan Lake Whitefish Management Units.



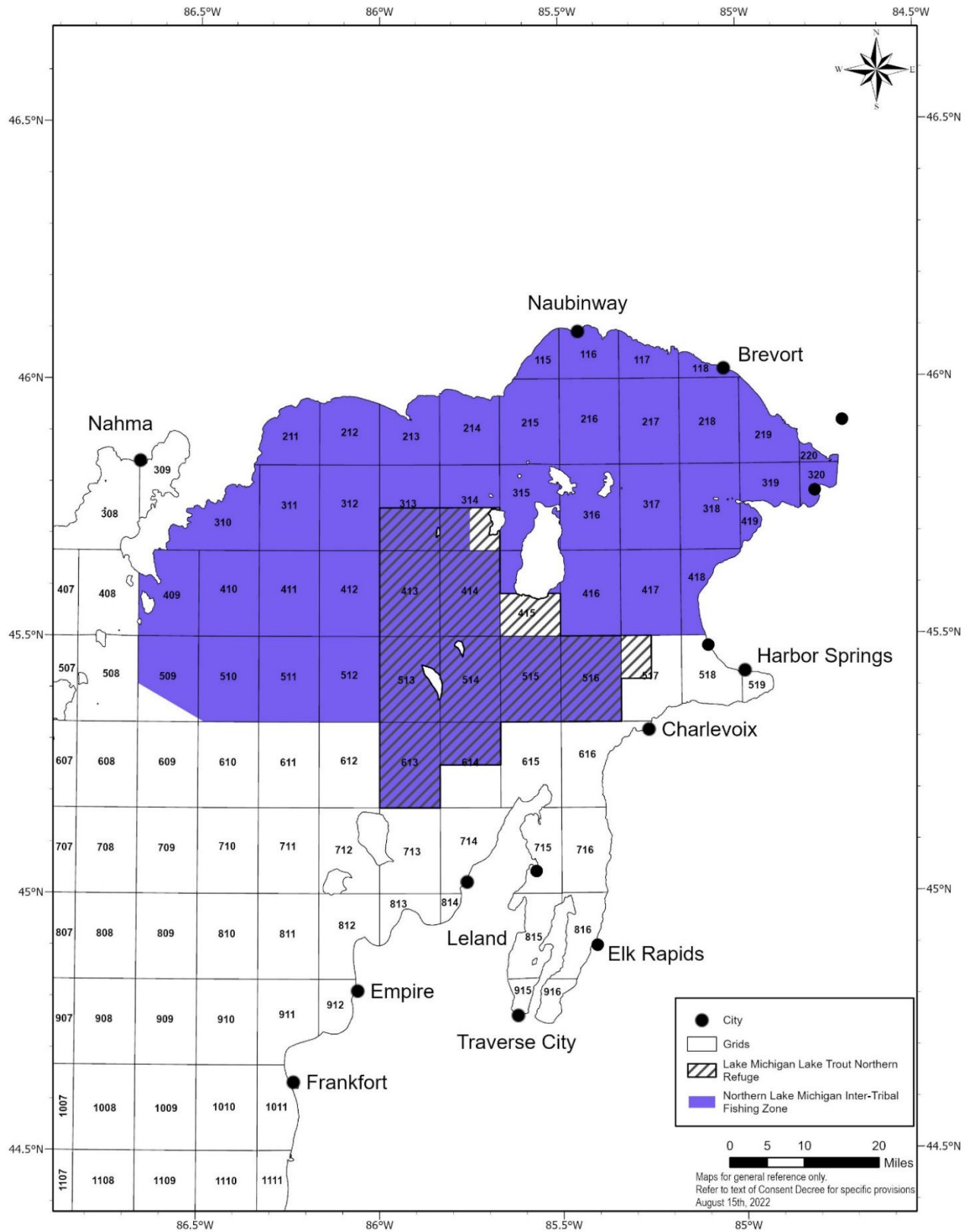
Map 5. Lake Huron Lake Whitefish Management Units.



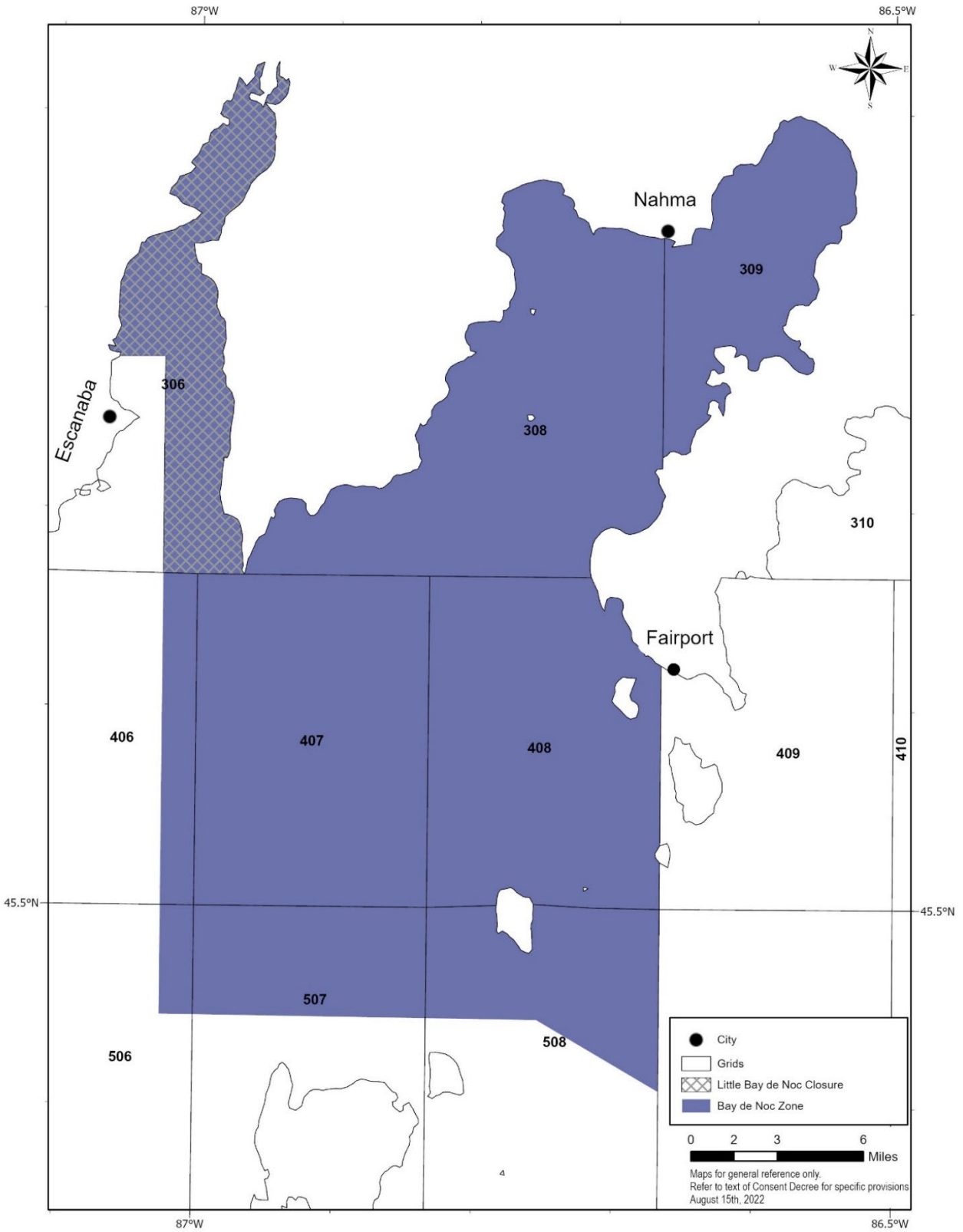
Map 6. Lake Superior Lake Whitefish Management Units.



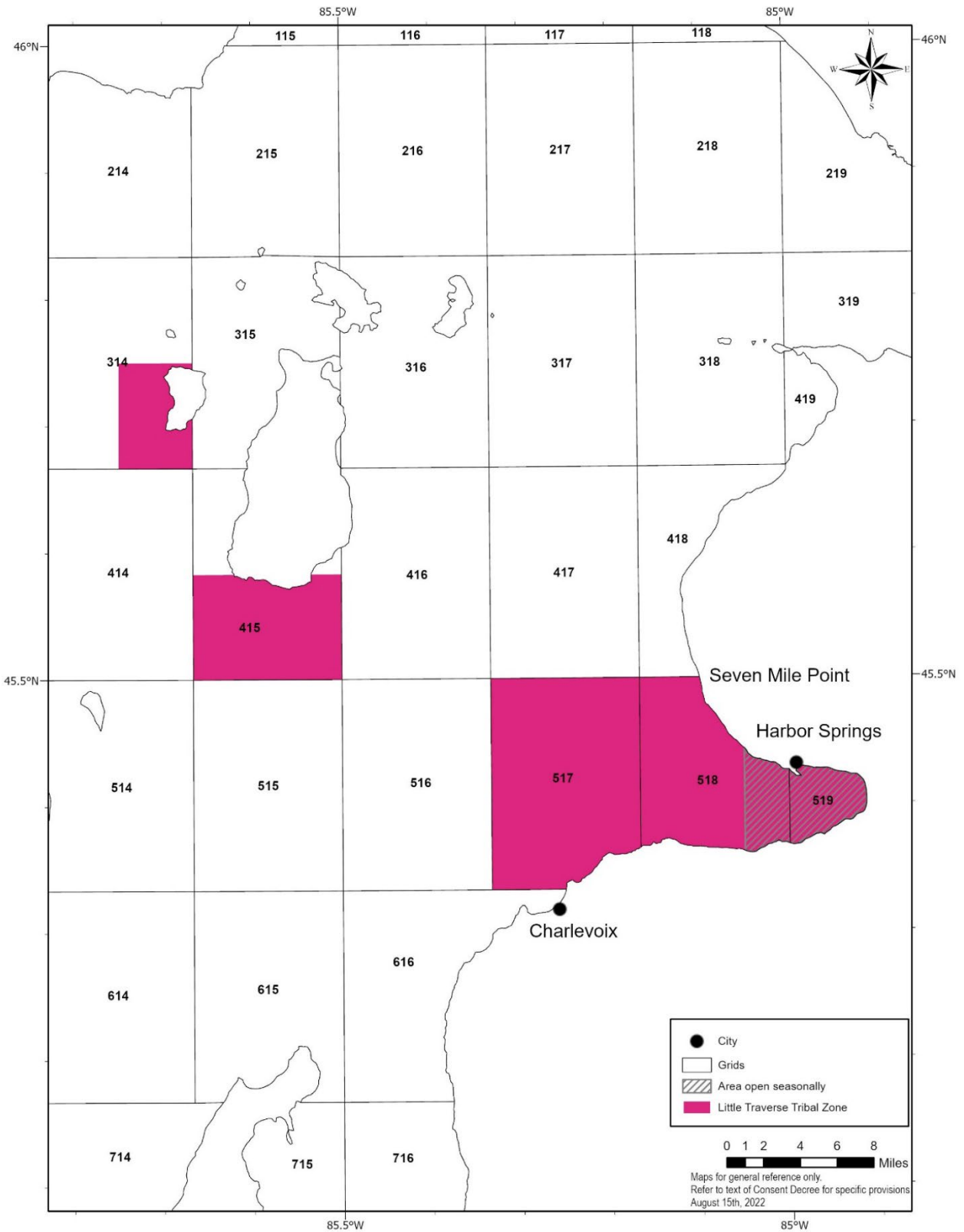
Map 7. Lake Michigan Tribal Fishing Zones.



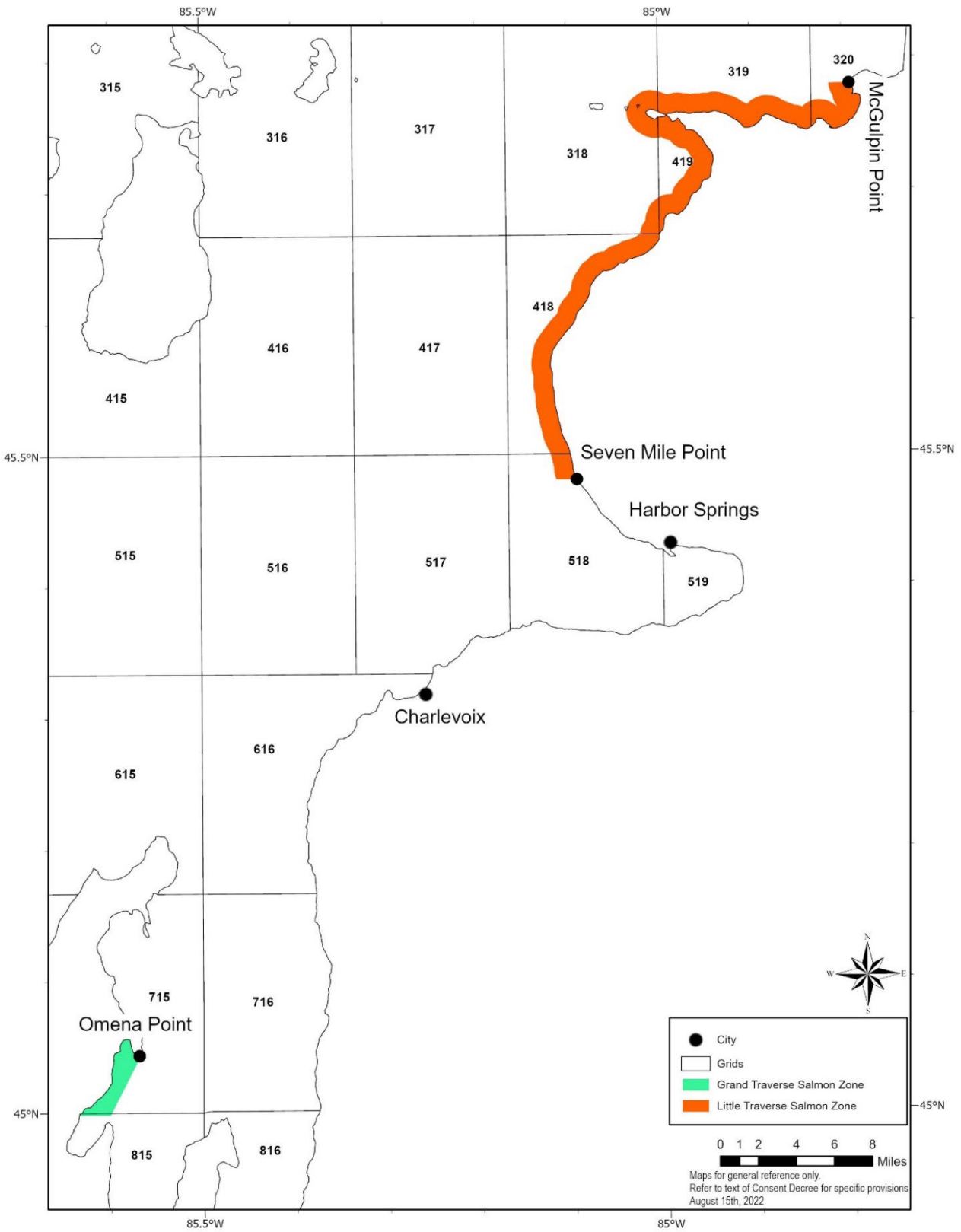
Map 8. Northern Lake Michigan Inter-Tribal Fishing Zone.



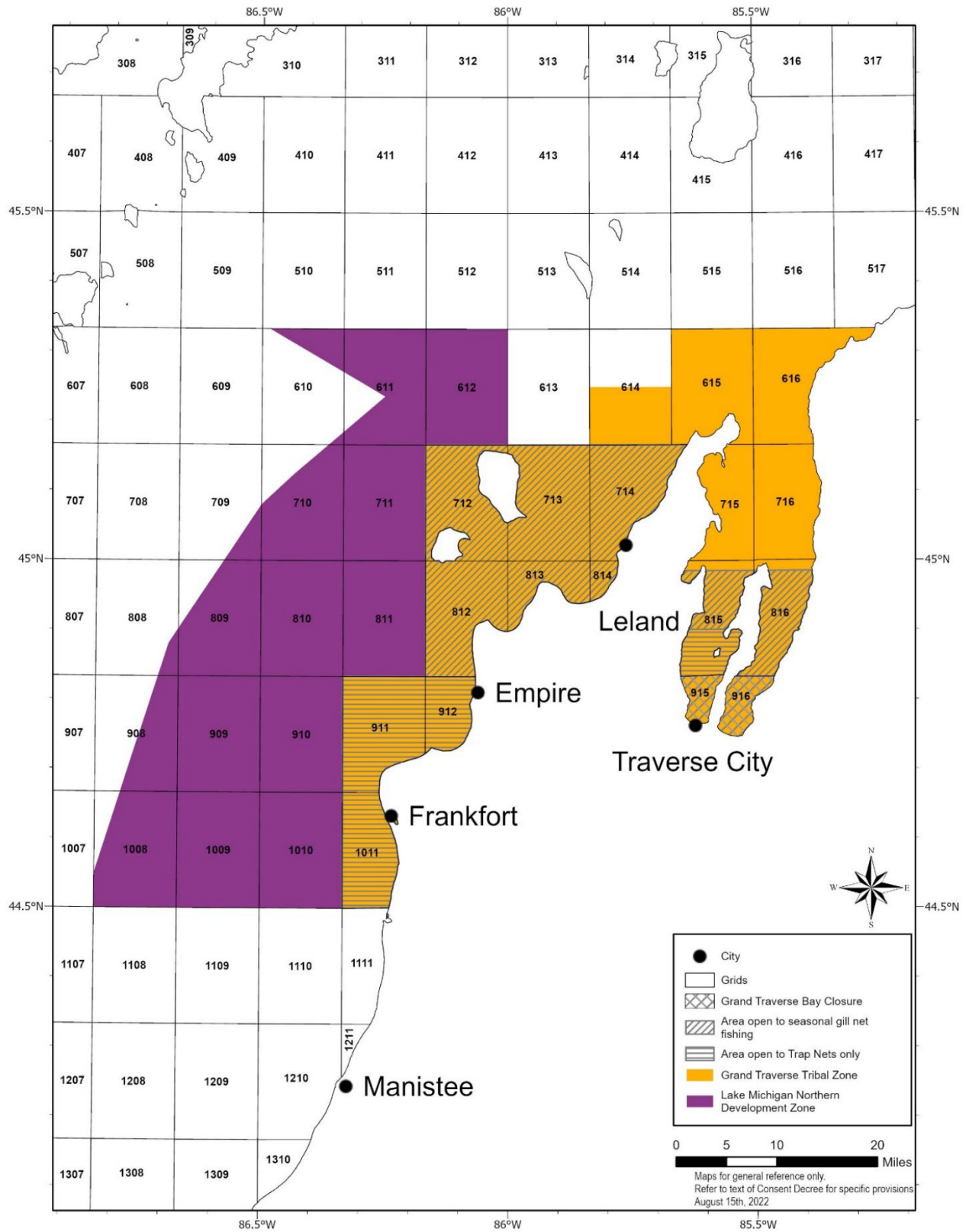
Map 9. Bay de Noc Zone.



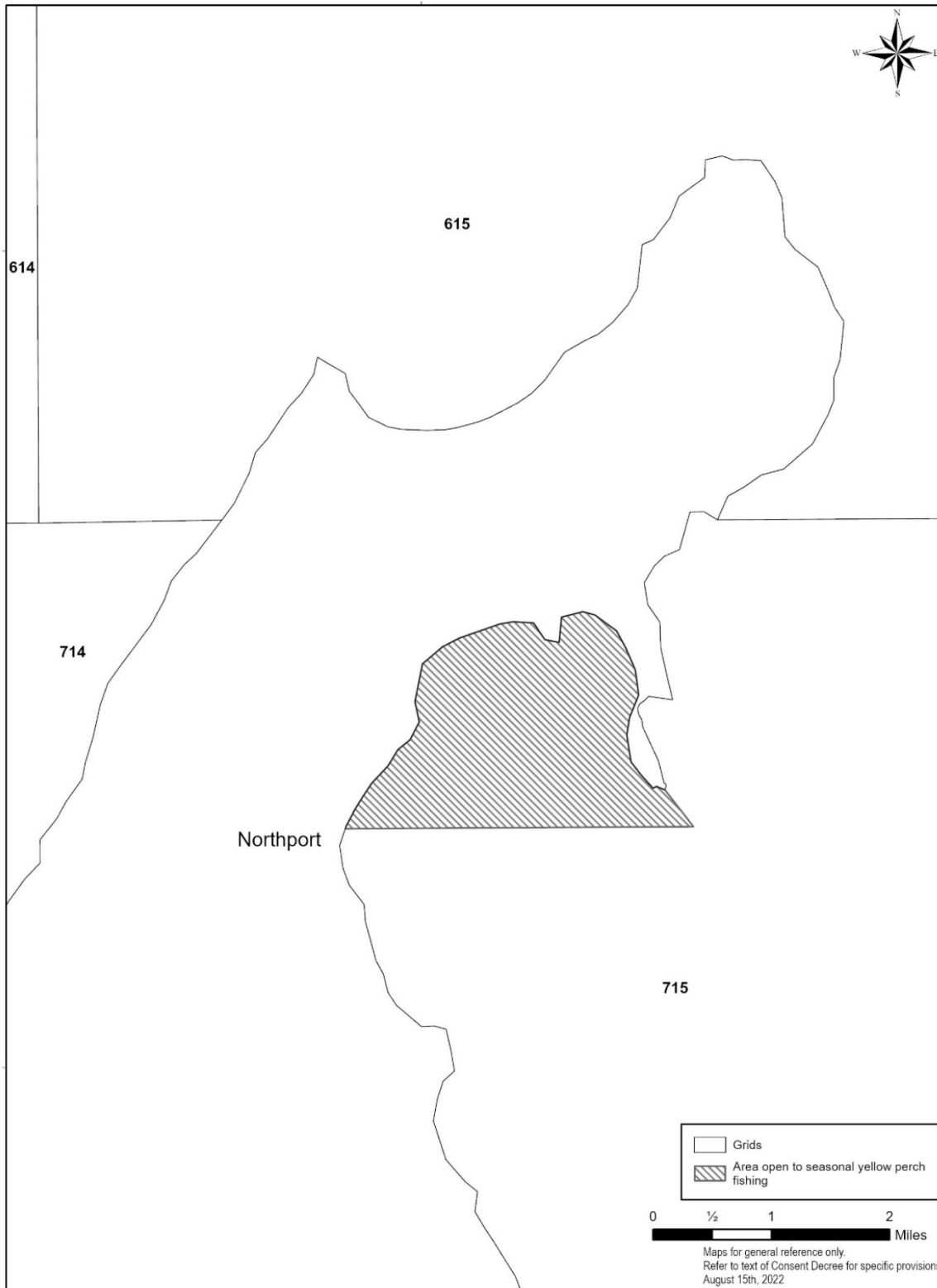
Map 10. Little Traverse Tribal Zone.



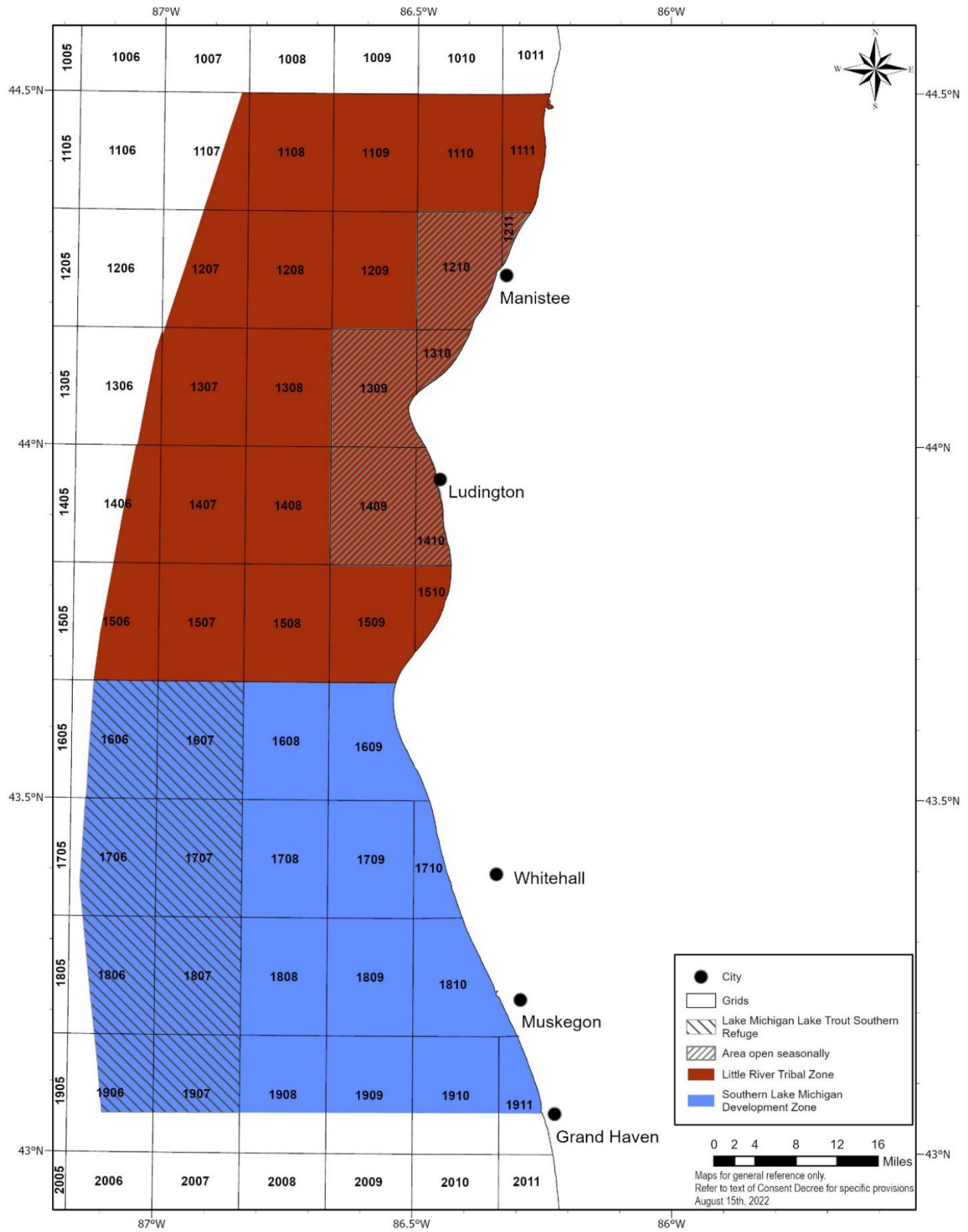
Map 11. Little Traverse and Grand Traverse Salmon Zones.



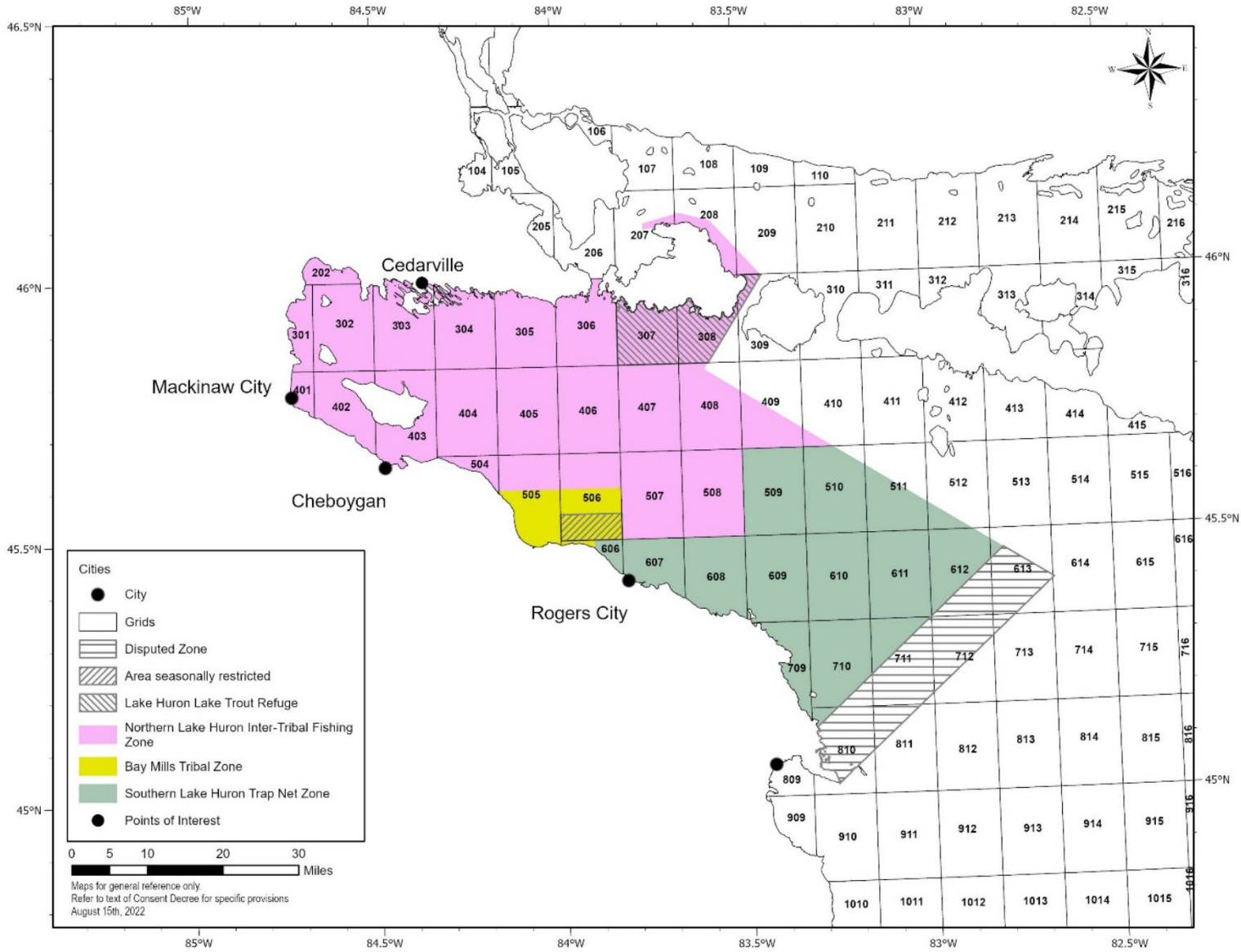
Map 12. Lake Michigan Northern Development Zone and Grand Traverse Tribal Zone.



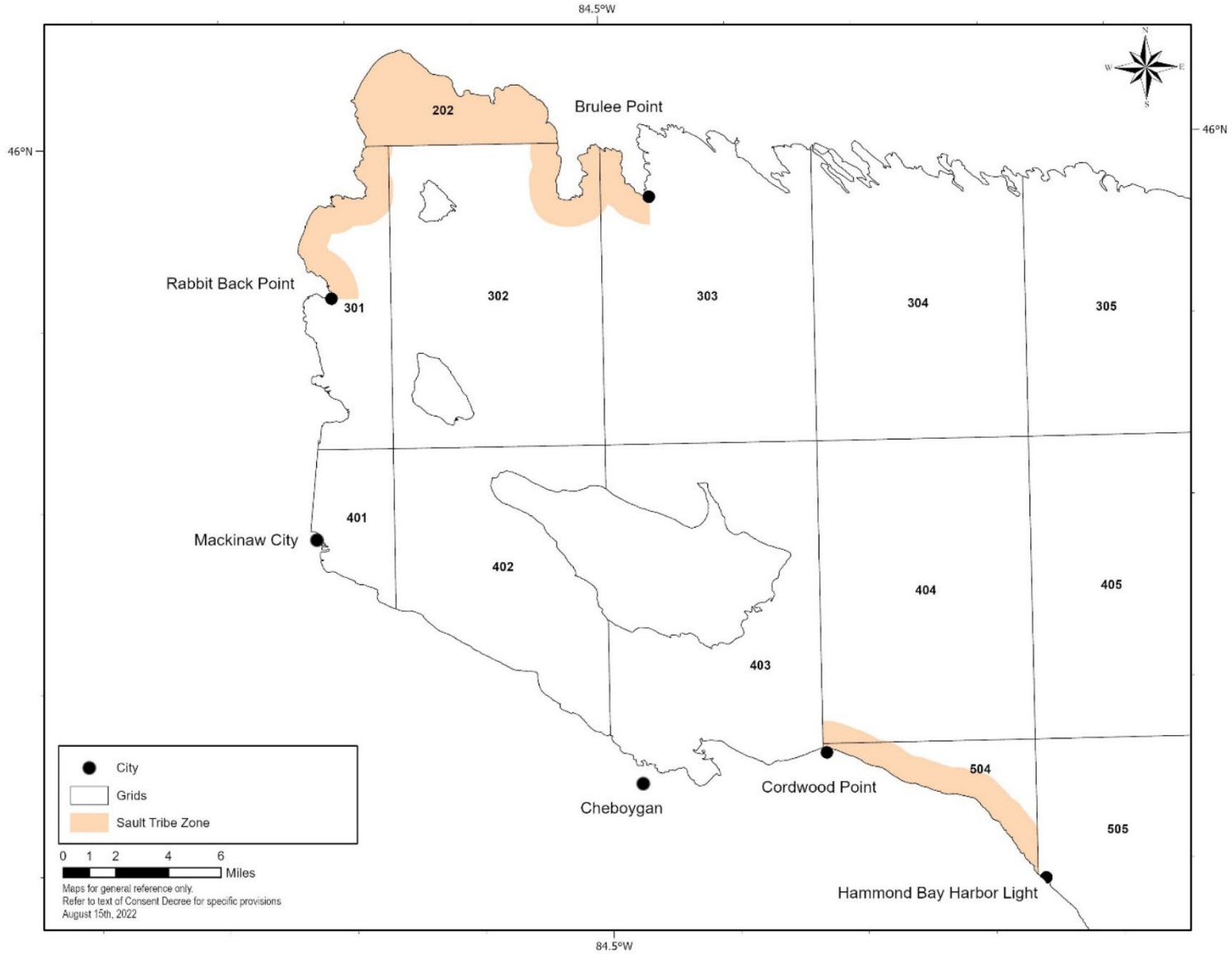
Map 13. Northport Bay Yellow Perch Closure.



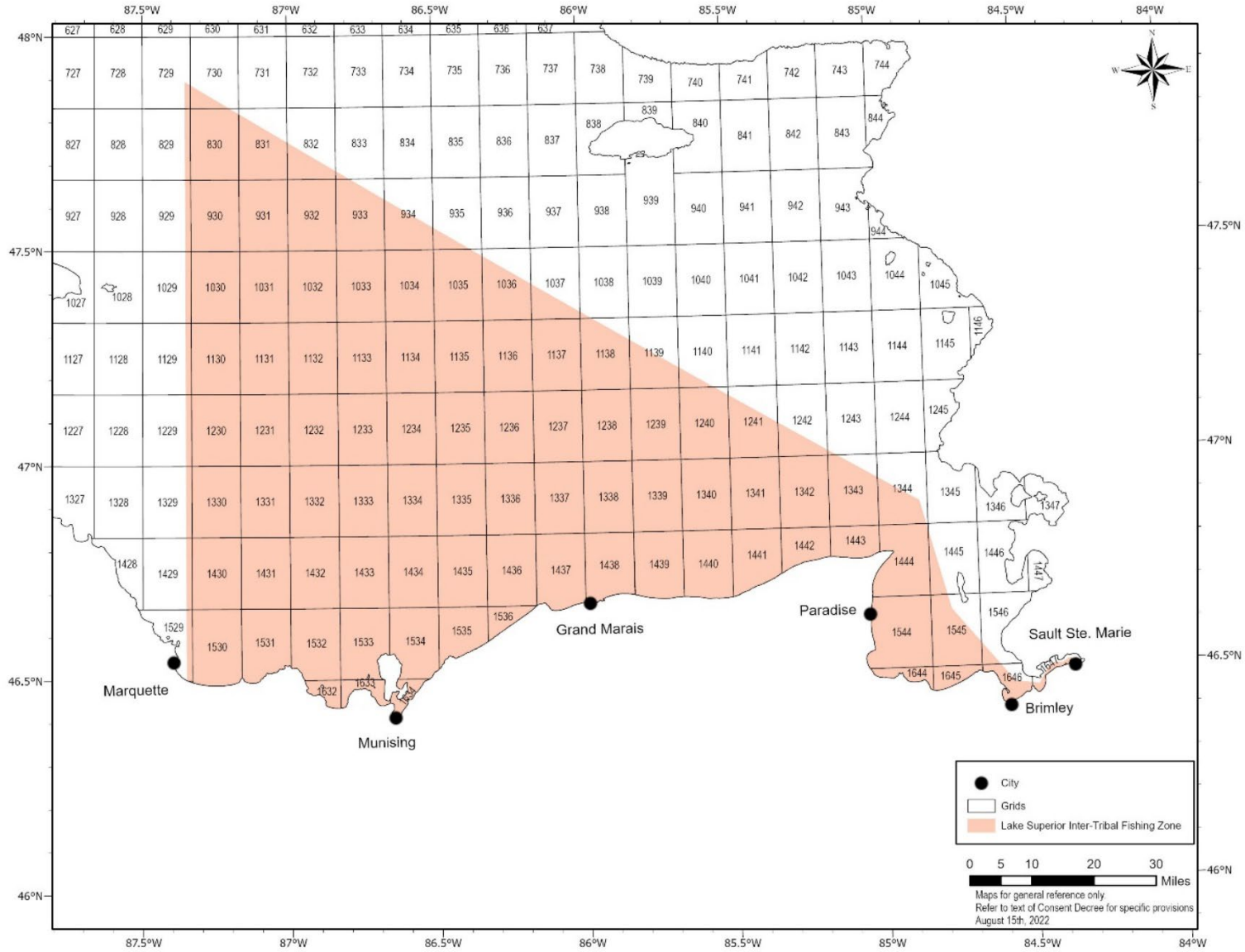
Map 14. Little River Tribal Zone and Southern Lake Michigan Development Zone.



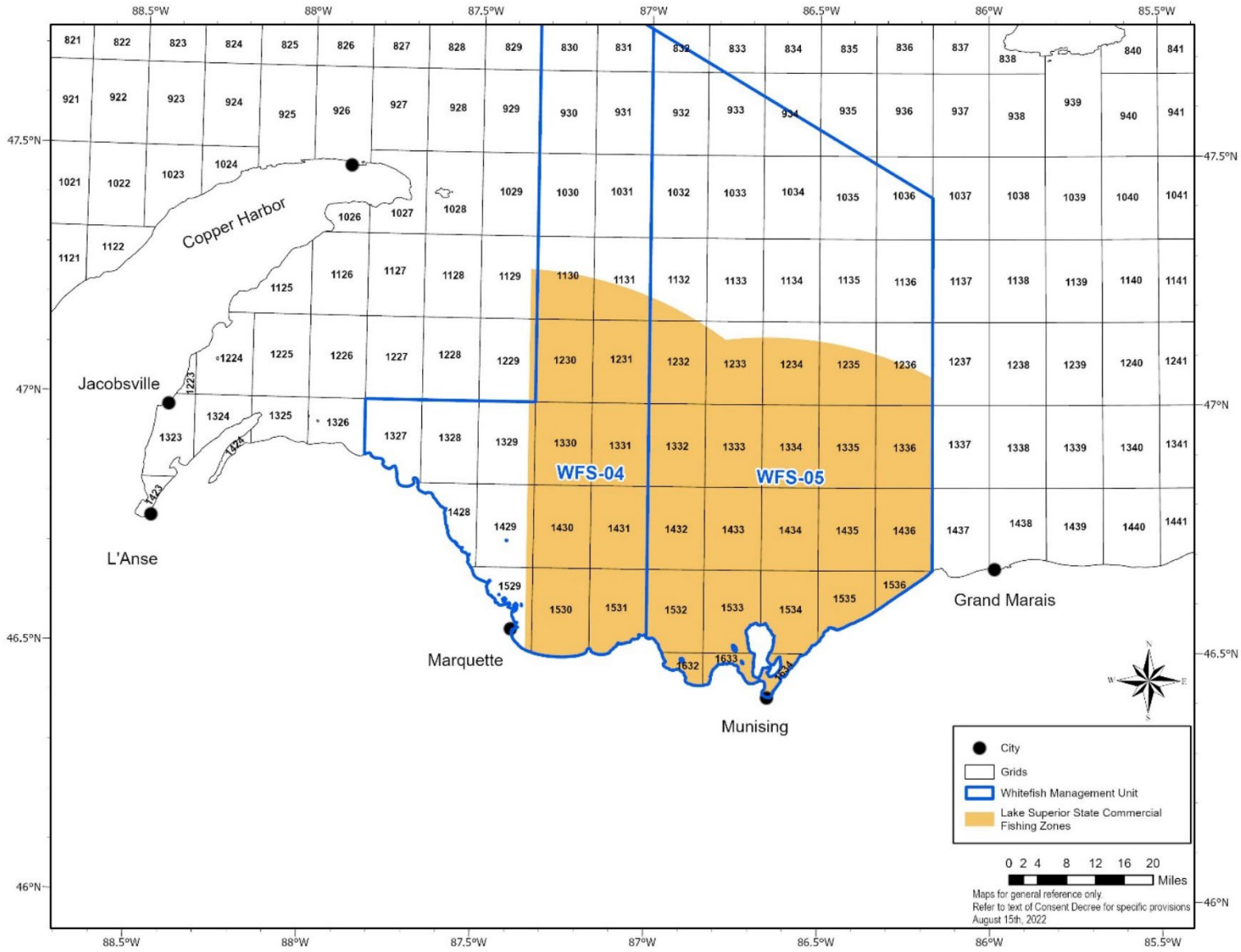
Map 15. Lake Huron Fishing Zones.



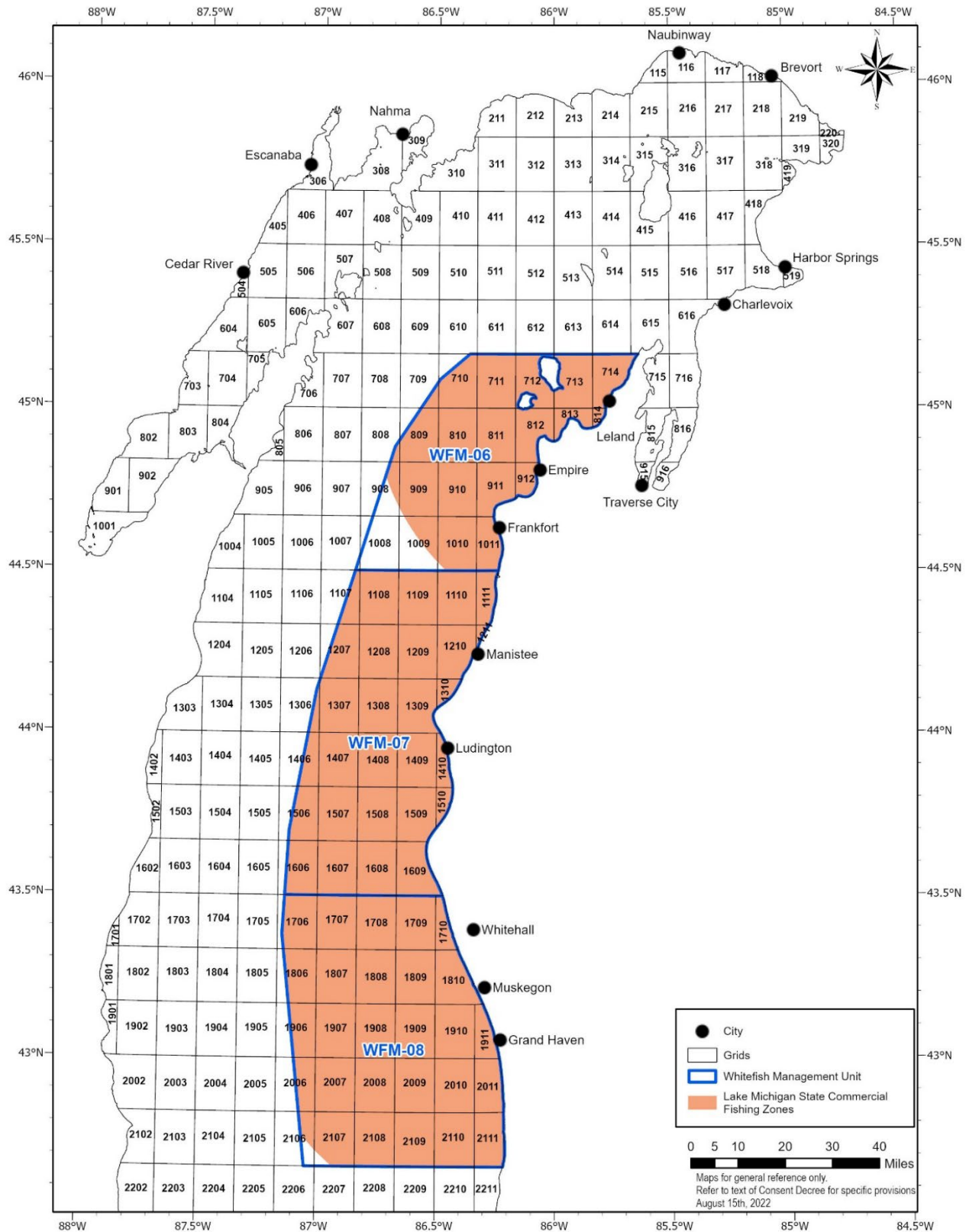
Map 16. Sault Tribe Tribal Zone.



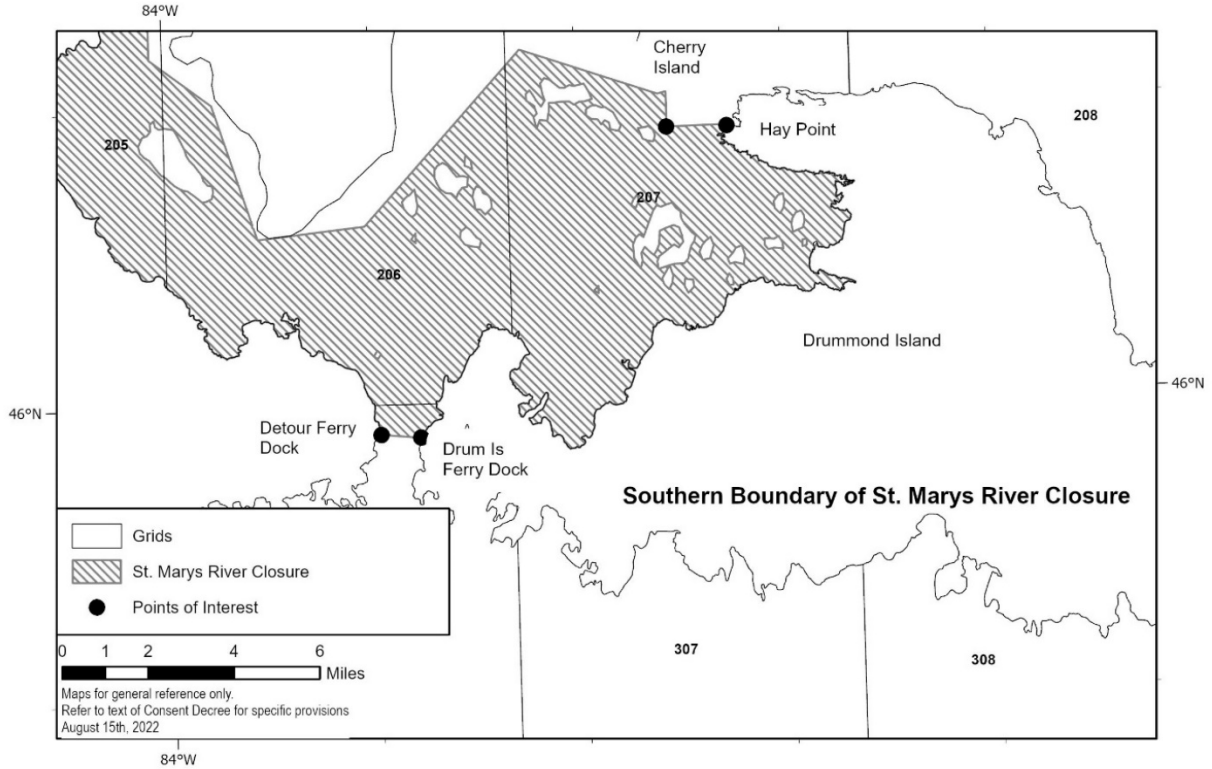
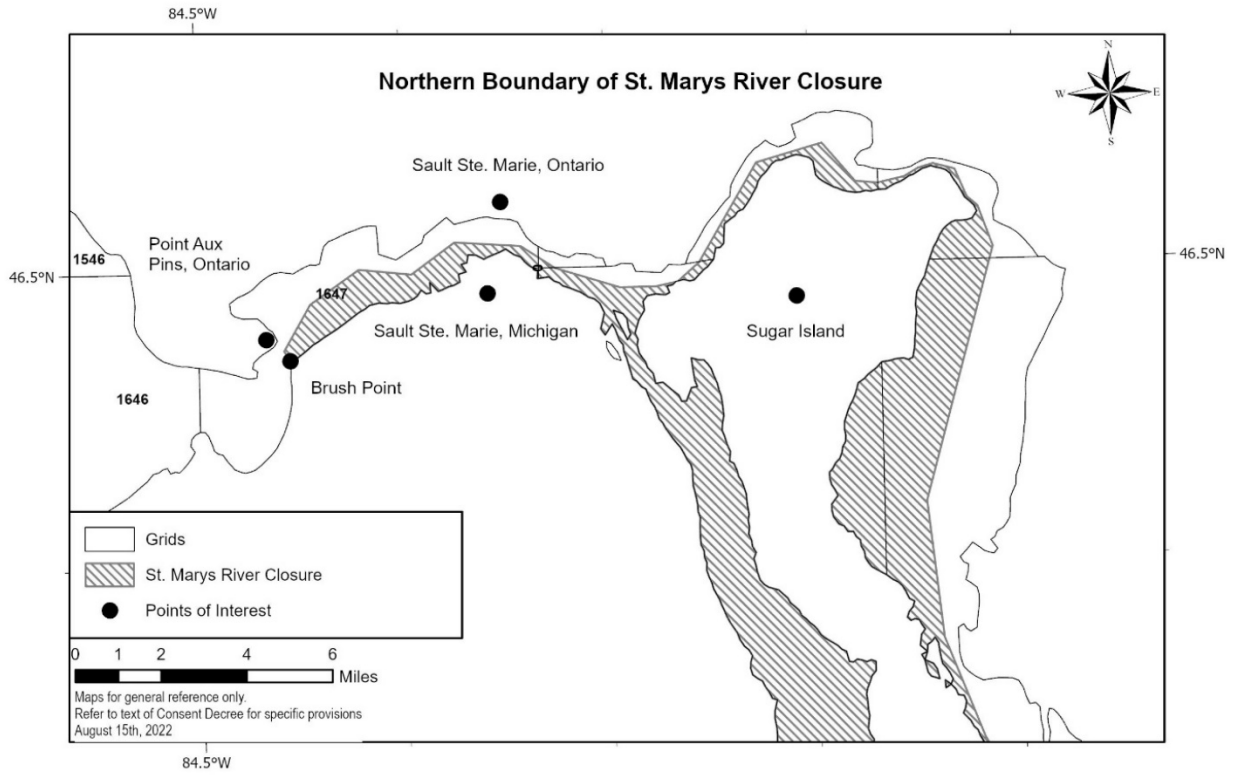
Map 17. Lake Superior Inter-Tribal Fishing Zone.



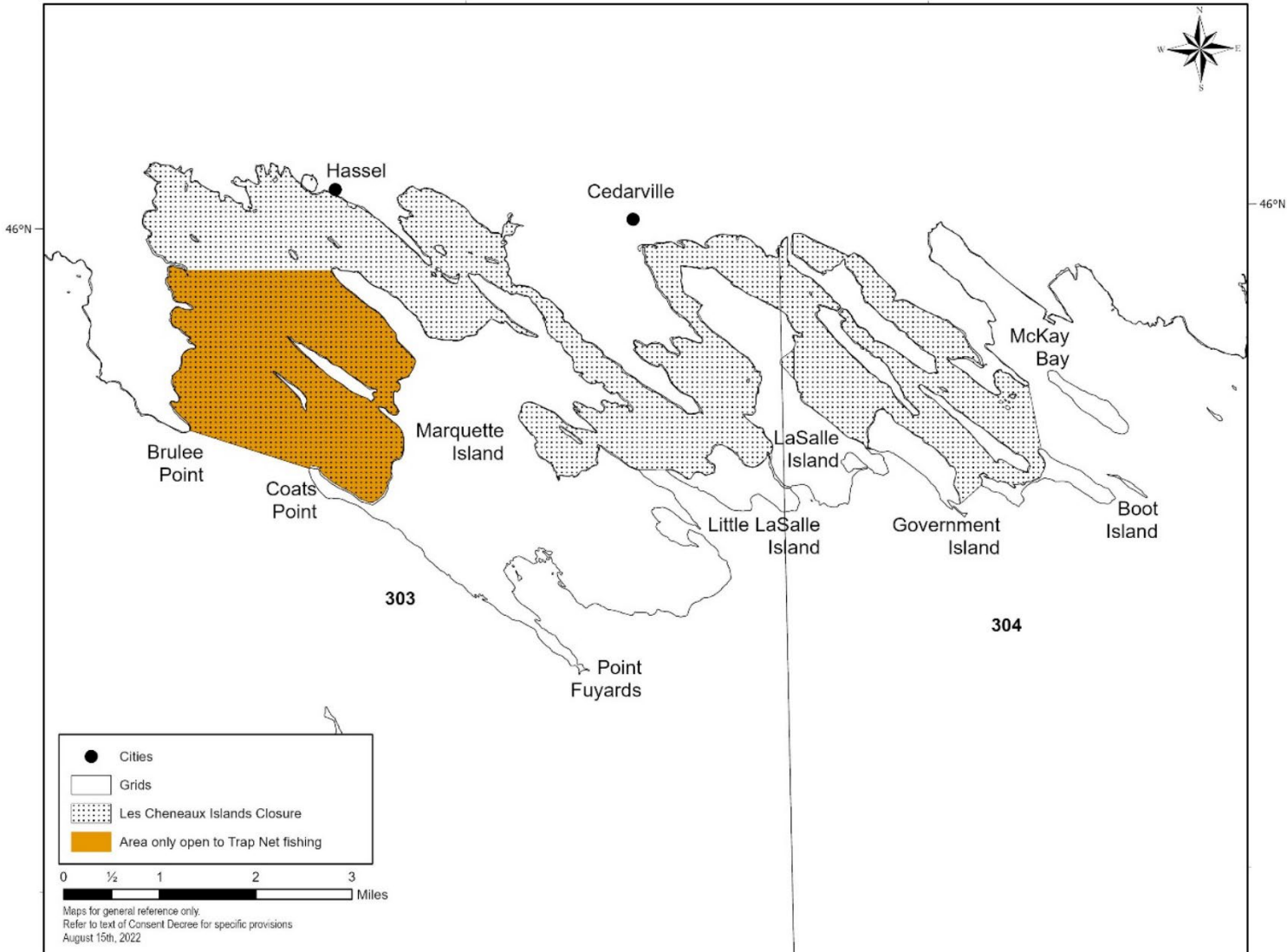
Map 18. Lake Superior State Commercial Fishing Zones.



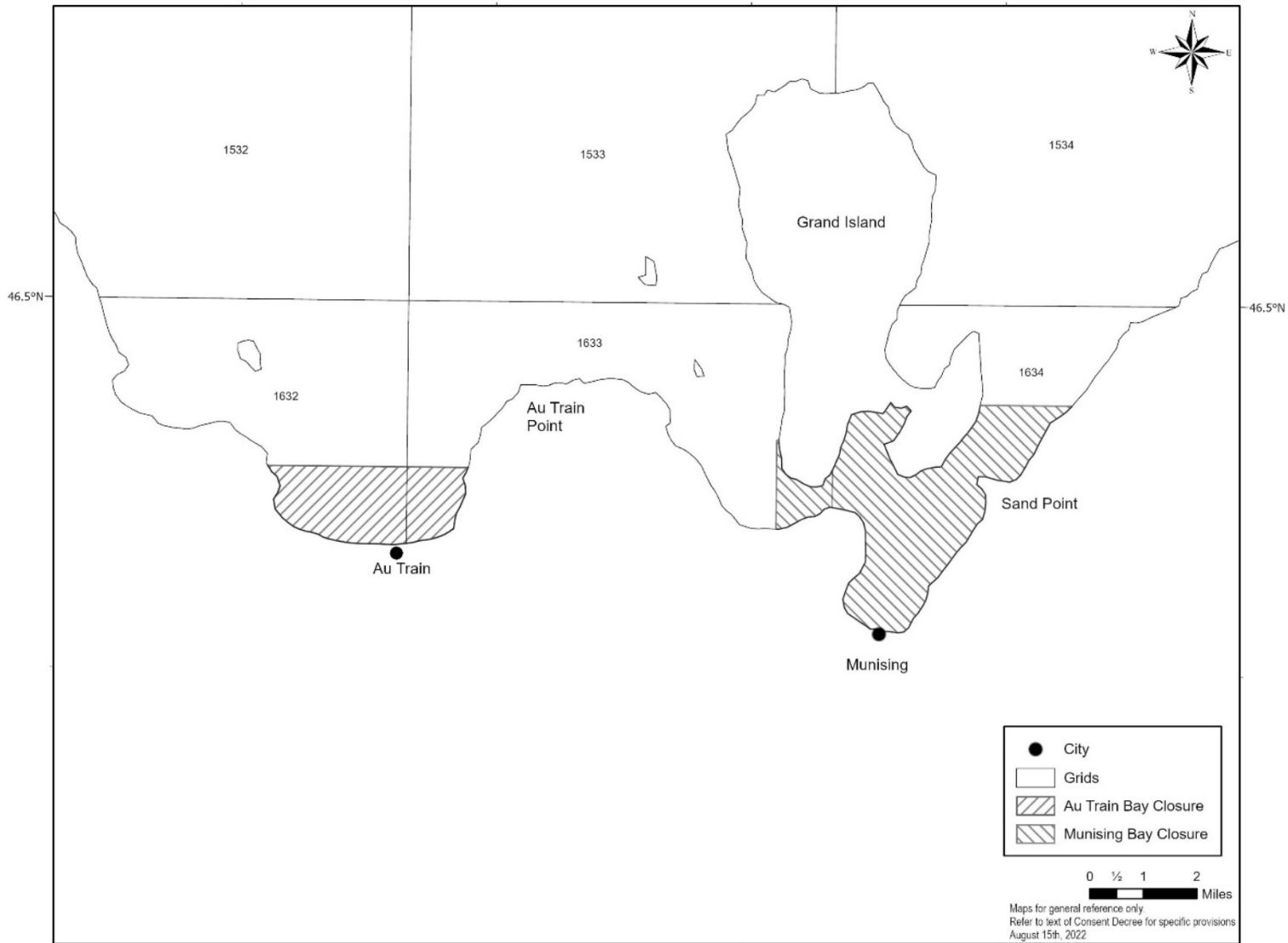
Map 19. Lake Michigan State Commercial Fishing Zones.



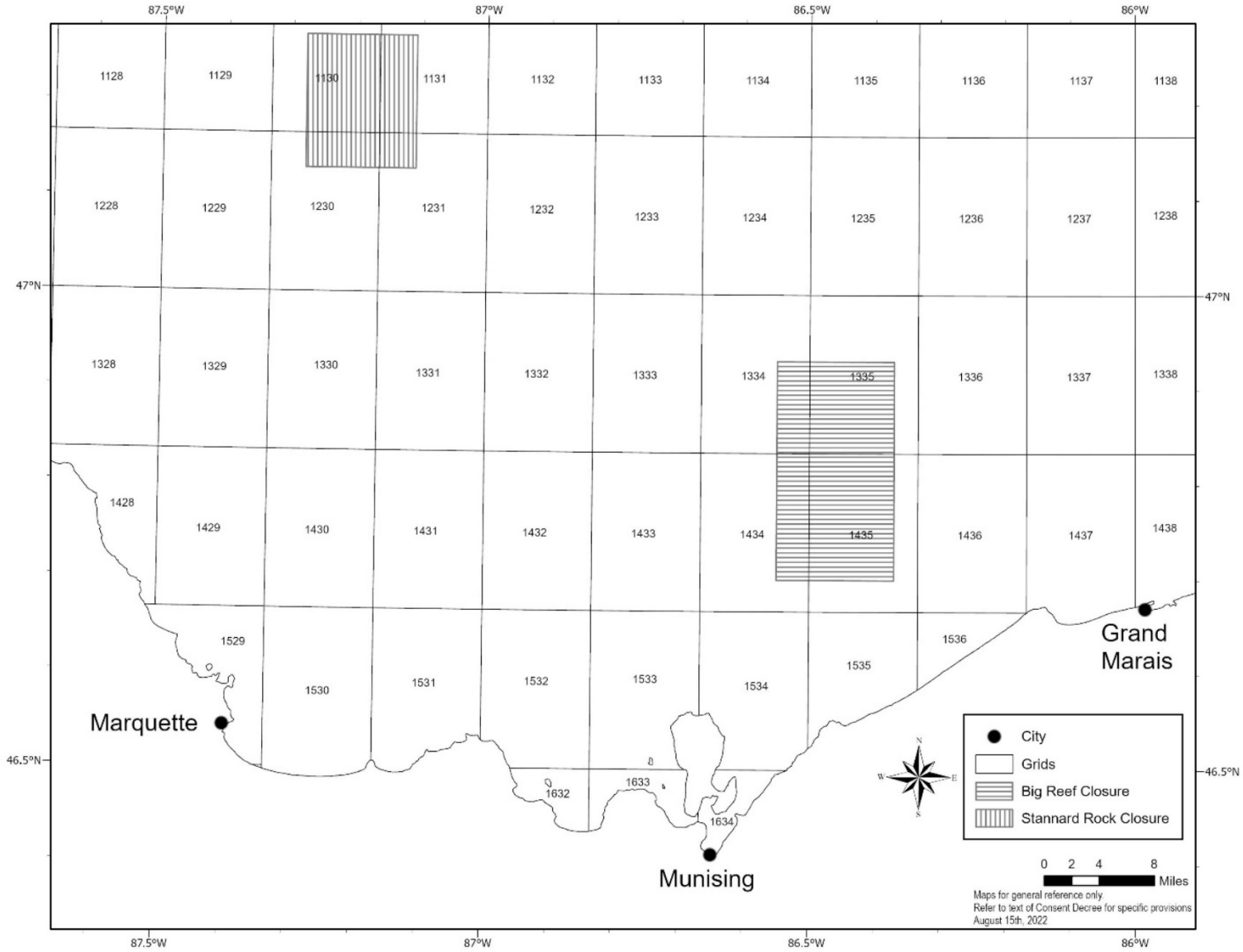
Map 20. St. Marys River Closure.



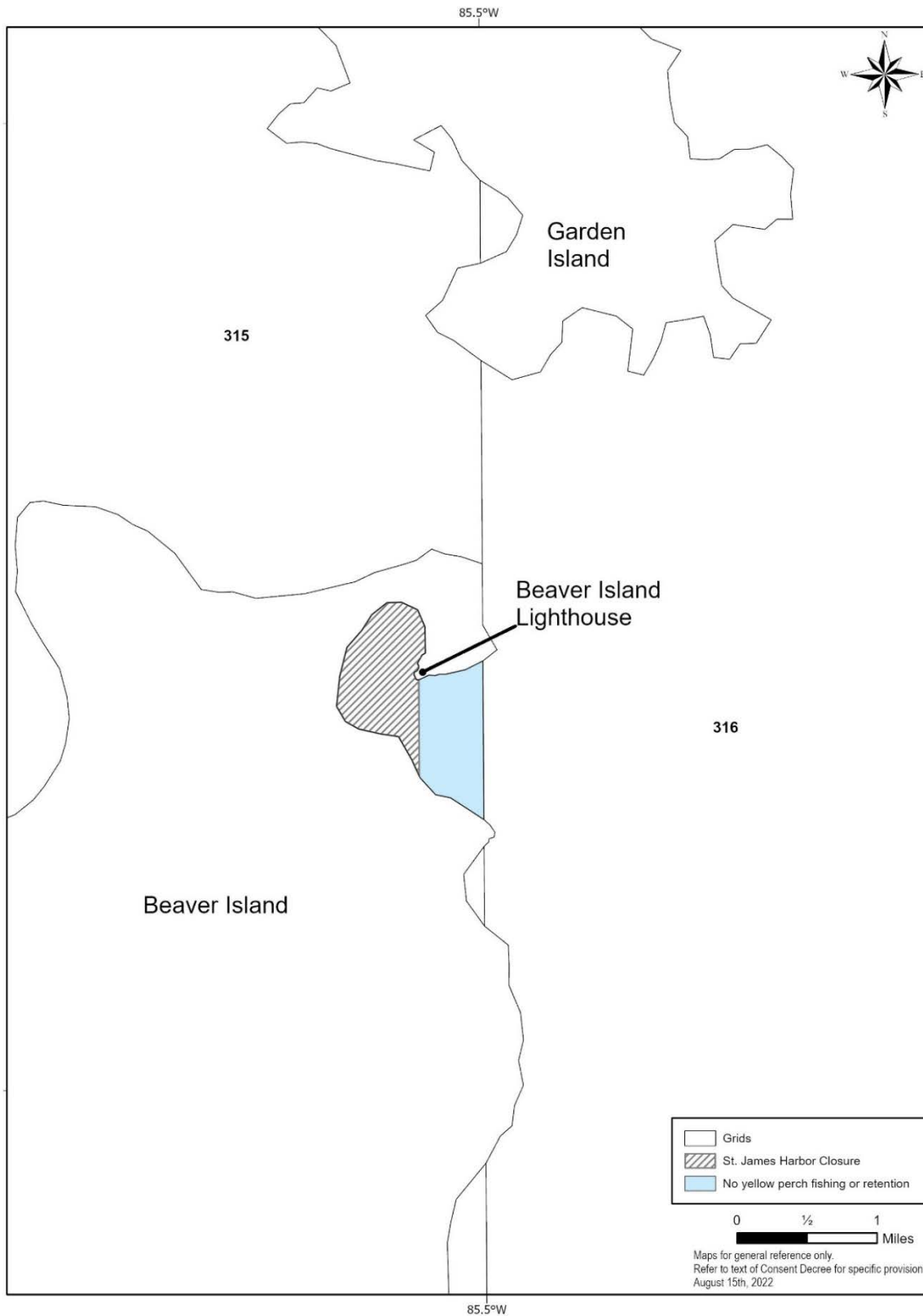
Map 21. Les Cheneaux Islands Closure.



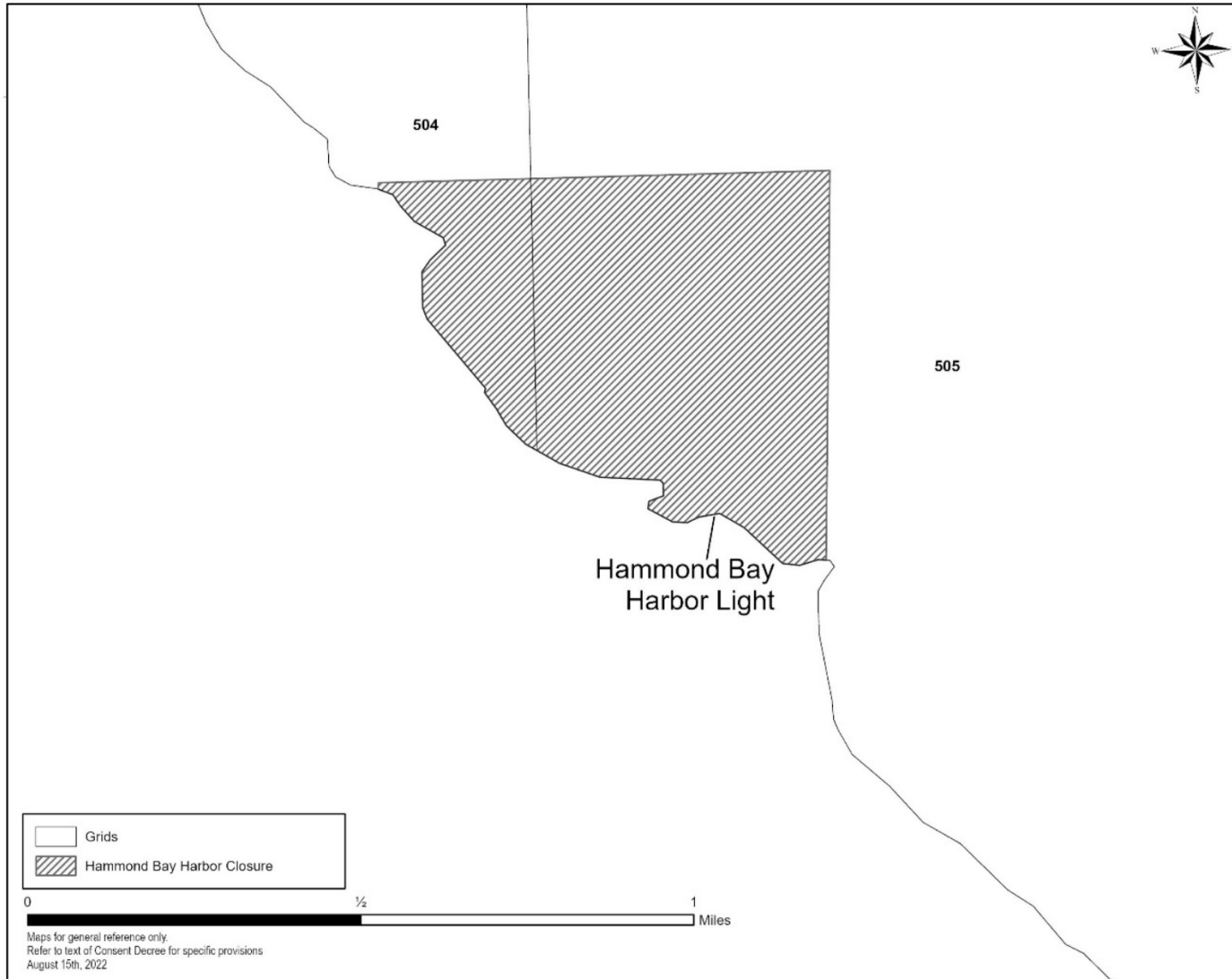
Map 22. Au Train and Munising Bay Closures.



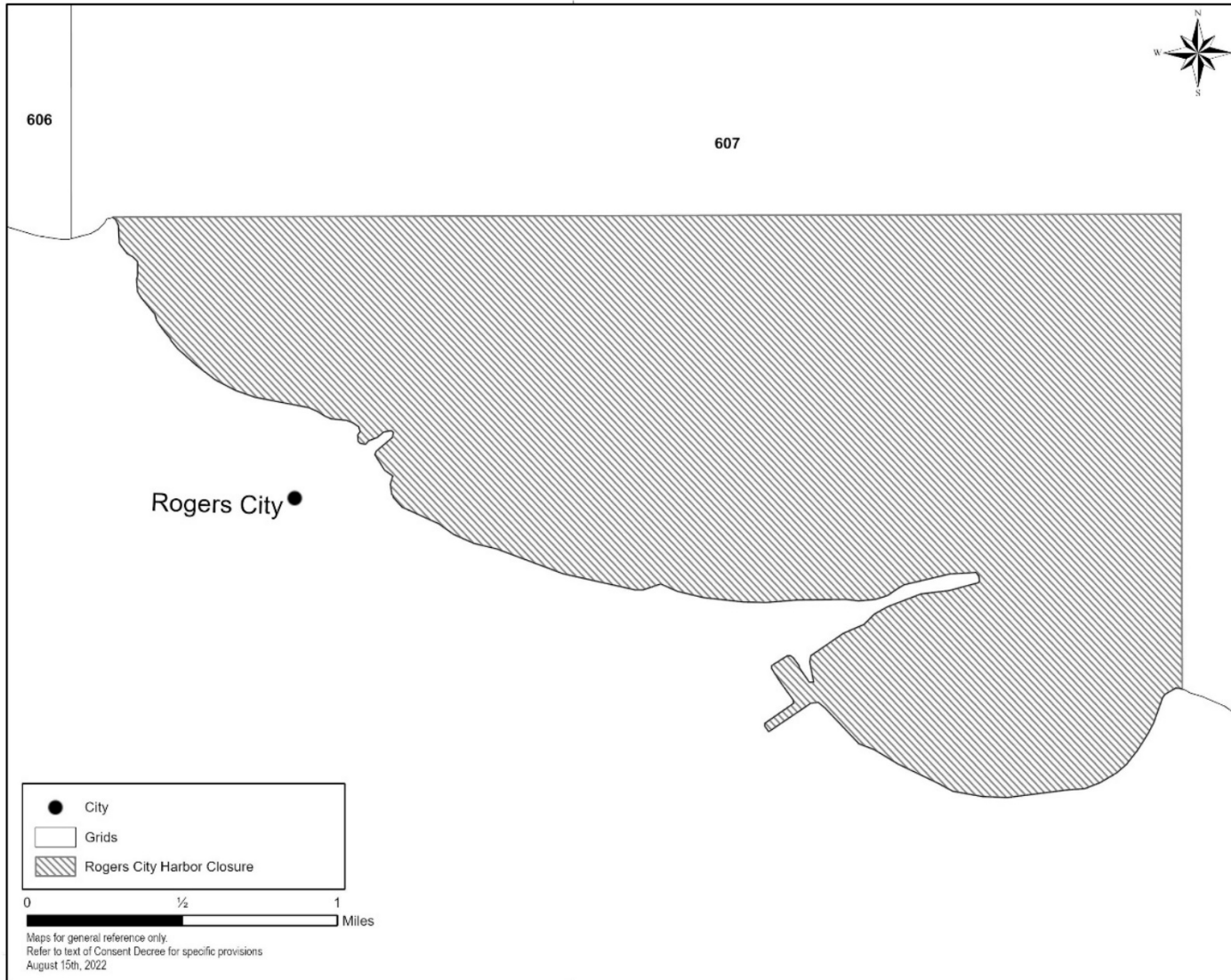
Map 23. Big Reef and Stannard Rock Closures.



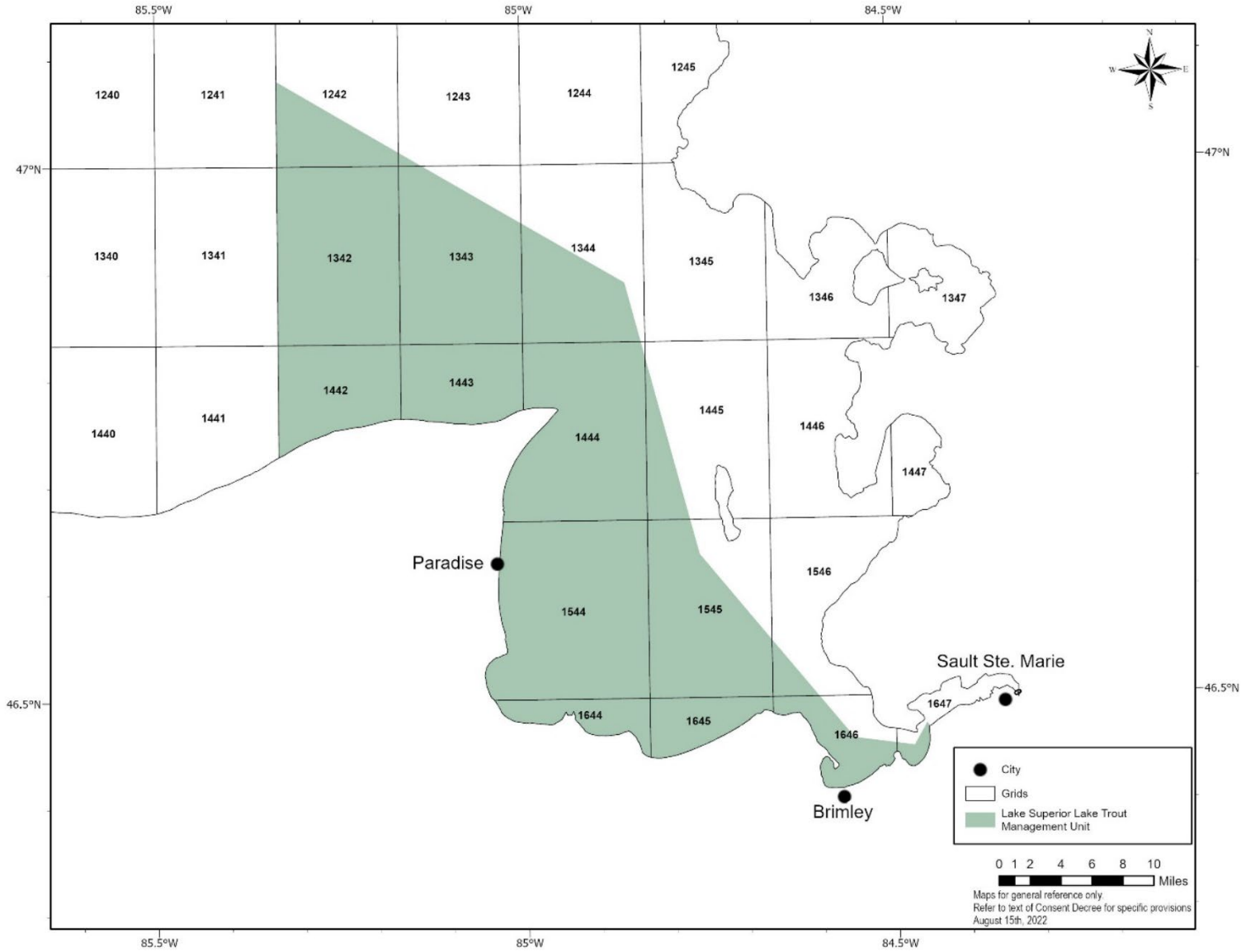
Map 24. St. James Harbor Closure.



Map 25. Hammond Bay Harbor Closure.



Map 26. Rogers City Harbor Closure.



Map 27. Lake Superior Lake Trout Management Unit MI-8.